



VIRGINIA: A SCHEDULED MEETING OF THE SURRY COUNTY BOARD OF SUPERVISORS HELD IN THE GENERAL DISTRICT COURTROOM OF THE SURRY COUNTY GOVERNMENT CENTER ON THURSDAY, MAY 7, 2026, AT 6:00 PM.

PRESENT: SUPERVISOR BREYON PIERCE, CHAIRMAN
SUPERVISOR WALTER HARDY, VICE-CHAIR
SUPERVISOR DR. ROBERT ELLIOTT, JR.
SUPERVISOR CAMERAN DREW
STUDENT REPRESENTATIVE ZARIAH HARRELL

ABSENT:

ALSO PRESENT: MS. MELISSA ROLLINS, COUNTY ADMINISTRATOR
MS. LOLA PERKINS, COUNTY ATTORNEY
MR. HORACE WADE, DIRECTOR OF PLANNING
MS. RENEE CHAPLINE, ECONOMIC DEVELOPMENT AUTHORITY

Invocation

The invocation was given by Evangelist Joan Brown from St. Paul Holiness Church.

Call to Order/Moment of Silence/Pledge of Allegiance/Adopt Agenda

The meeting was called to order by Chairman Pierce, who then asked for a moment of silence. Following the moment of silence, he asked those present to stand and recite the pledge of allegiance. Chairman Pierce asked the Board to consider moving their Presentation items for the evening to take place before Unfinished Business on the agenda. He then asked for Motion to accept the agenda. Supervisor Elliott made a motion to accept the agenda as amended and Supervisor Hardy seconded the motion. All present voted affirmatively. (Approved)

SUPERVISOR BREYON PIERCE. AYE
SUPERVISOR WALTER HARDY AYE
SUPERVISOR ROBERT ELLIOTT, JR AYE
SUPERVISOR CAMERAN DREW AYE

Consent Items

1. Approval of Draft Minutes – April 2, 2026
2. Debt Service Payoff – Budget Amendment – FY 25-26 - \$353,000

Chairman Pierce read the items listed for consent and asked Board members if any items needed to be pulled for discussion. Hearing none, he asked for a motion to approve the consent items. Supervisor Hardy made a motion to approve the consent agenda as presented and Supervisor Drew seconded the motion.

Vote 4:0 (Approved):

Ayes: Mr. Pierce, Mr. Hardy, Dr. Elliott, Mr. Drew

Nays: None

Public Comments

1. Daniel Shaye, Surry District – expressed concern about the recent resignations of Supervisors
2. Gloristine Evans, Dendron District – requested the Board for a definitive answer as to why the County had previously declined to support the National Day of Prayer
3. Susan Corvello, Claremont District – addressed public communication and transparency and inquired about budget numbers
4. Barbara Shields Williams, Carsley District – requested curve signs on Hollybush Road near the high school to ensure driver safety at night time
5. Carlos Turner, Carsley District – expressed his support of William Davenport as Interim Surry District Supervisor
6. Diane Cheek, Surry District – asked if the answers to citizen questions be published with the meeting minutes

Public Hearing

1. **Surry County Comprehensive Plan Update** – The Board of Supervisors will consider the Surry County Comprehensive Plan Amendment, as recommended by the Planning Commission, replacing the existing Comprehensive Plan (adopted in 2020, as amended). The Surry County 2040 Comprehensive Plan (“Plan”) is used by County citizens, staff, the Planning Commission, and the Board of Supervisors as a guide for future decisions affecting the County including, but not limited to, decisions related to future land use, road networks, and zoning case actions. The Plan encompasses all of Surry County. The Plan does not rezone land, but it suggests ordinance amendments and other actions that will facilitate the implementation of the Plan after adoption by the Board of Supervisors. Plan recommendations include updating the data, text, and the Future Land Use Map to reflect new information and guide land-use development within the County.

I. Call to Order – Chairman Pierce called the public hearing to order.

II. Staff Presentation – Horace Wade, Director of Planning & Community Development, introduced the item.

Will Teeple, Certified Planner with Summit Design and Engineering Services, gave a presentation on the Comprehensive Plan Update. He explained that the update was intended to update the data, text, and Future Land Use Map (FLUM) to reflect new information and guide land use development within the County. He reviewed the public engagement process and feedback received on the draft document. He discussed the clarifications and changes made to align with Virginia Code, to provide more accurate depictions of their

current land use, and to acknowledge the studies, ordinances, and market conditions that had occurred since the previous Comprehensive Plan update.

Mr. Wade noted that this was a more technical update, and public feedback indicated that the Board may want to consider a more robust update to the Comprehensive Plan within the next five years.

Chairman Pierce asked for more information on how this update was received by the public during their community meetings.

Mr. Wade stated that it was mostly well-received and citizens were glad to have the opportunity to review the County's Plan, particularly with regard to balancing development with preservation of agricultural and rural land.

Mr. Teeple agreed with Mr. Wade that the updates were well-received. For example, access to healthcare, nodal development patterns, and Route 31 bicycle infrastructure were noted as citizen priorities, along with rural and historic preservation.

III. Open Floor to Public Comment – Chairman Pierce opened the public hearing for Ordinance 2026-01.

1. Daniel Shaye, Surry District – congratulated staff and their consultant on their hard work on this Comprehensive Plan update, which was of high quality and well crafted; he also suggested they amend some of the language to the "threats" to Surry County

IV. Close Public Hearing – Chairman Pierce closed the public hearing.

V. Board Comments – The Board commended staff on their thorough and focused work on the Comprehensive Plan update, which accommodated potential future growth while preserving the rural character of the County.

VI. Closing Comments from Staff – Mr. Wade thanked the Board, staff, and the public for all their diligent work on this Comprehensive Plan update.

Board Action: Chairman Pierce asked for a motion on the item.

Vice Chair Hardy moved for adoption of **the Surry County Comprehensive Plan Update as presented**, seconded by Supervisor Elliott.

Vote: 4:0 (Approved)

Ayes: Mr. Pierce, Mr. Hardy, Dr. Elliott, Mr. Drew

Nays: None

New Business

1. VDOT Six Year Secondary Road Improvement Plan (FY27-32)

Horace Wade, Director of Planning and Community Development gave a brief summary of the item. He stated that the VDOT Six-Year Secondary Road Improvement Plan for FY27-FY32 had been provided to the Board and, upon approval, will be forwarded to VDOT for implementation.

Dr. Elliott requested Mr. Wade to contact VDOT and explain the concern raised by a citizen this evening regarding curve signs on Hollybush Road.

Vice Chair Hardy noted that many of the County's secondary road needed significant work to ensure safety, and the Board and staff needed to have some in-depth conversations to identify funding in order to make those improvements.

Mr. Wade noted that their Planning District Commissions (PDC) had rural transportation funds that the County could potentially utilize, and staff was looking into available funding sources.

Melissa Rollins, County Administrator, confirmed that road improvements were a regional conversation and there would be opportunities in the near future for the Board to identify new revenue streams to support the County's transportation improvement plans.

Board Action: Chairman Pierce asked for a motion on the item.

Supervisor Elliott moved for approval of the **VDOT Six Year Secondary Road Improvement Plan (FY27-32) and authorize the submission of the Resolution supporting the proposed allocations for the six-year period, totaling \$127,946**, seconded by Supervisor Drew.

Vote: 4:0 (Approved)

Ayes: Mr. Pierce, Mr. Hardy, Dr. Elliott, Mr. Drew

Nays: None

Presentations

1. Hampton Roads Planning District Commission – Economic Outlook

Greg Grootendorst, Deputy Executive Director of Hampton Roads Planning District Commission (HRPDC), introduced Nikki Johnson, Regional Economist for HRPDC and gave a brief overview of the HRPDC's purpose and current regional planning work. Nikki Johnson, Regional Economist, gave a presentation on the HRPDC's economic outlook. She noted significant policy changes and economic uncertainty in 2025, which was tempered by a remarkably resilient national economy, and these trends continued into 2026. She provided statistics and other data on the Hampton Roads region, acknowledging the outsized impact federal government actions had on the region's economy and workforce. She reviewed GDP, employment, consumer spending, and housing market trends at both the regional and local level in Surry County. She summarized that her forecast expected a slowdown in economic growth this year, but still moving in a positive direction. She noted that defense spending, weakened demand, and demographic changes would also be affecting the trends.

The Board thanked Mr. Grootendorst and Ms. Johnson for the presentation.

2. Financial Advisors Presentation

Kyle Laux, Senior Vice President with Davenport & Co, provided an update on the YMCA financing process. He discussed the County's existing debt profile and how the YMCA financing could be accommodated in future years. He reviewed the County's debt policies, their comparison to peer localities, and alignment with best practices. With regard to the capital planning for the YMCA, he explained that the plan of finance addressed the current \$5 million interim financing and prepared for permanent financing, which he anticipated would occur after they received an updated cost estimate in the fall of

2026. He noted the assumptions and estimates included in the financial plan, and they would revisit this topic with specific numbers and actions for the Board later in the year. They anticipated the Virginia Resource Authority (VRA) to be the lender for this financing, which was backed by the state and had very competitive interest rates.

Mr. Drew asked if the YMCA project would put the County at risk financially and whether it would impact their citizens at all.

Mr. Laux replied no. He explained that what was demonstrated in the financial plan was that the \$24 million borrowing met the County's debt capacity policies, and they had already set their budget with the payments built in. To avoid financial risk, the overall budget must be balanced and maintain compliance with fund balance policies, and the County had historically achieved both. These were general practices to ensure they had financial resilience and flexibility in the case of an unforeseen expense in the future, and that applied to the YMCA project as well.

Dr. Elliott asked if Mr. Laux could reiterate how this project would affect the County's tax rates.

Mr. Laux replied that it would not impact the tax rate; it was built into the FY26 budget already, and working within the financial assumptions there appeared to be no additional dollars needed to make the debt payments.

Vice Chair Hardy thanked staff and the Board for their due diligence, and he thanked Mr. Laux and Davenport for ensuring the County was operating responsibly in terms of their financial management.

Mrs. Rollins thanked Mr. Laux and Davenport for making sure the County's finance policies were in a position to take on this project. She noted that the County's debt was relatively low because they had funded a significant amount of capital projects with revenues over the past five years. They had maintained a balanced budget and made decisions to ensure they had available cash rather than incurring debt.

Chairman Pierce thanked Mr. Laux for the presentation.

Unfinished Business

1. Appointment of Interim Supervisor – Surry District
Lola Perkins, County Attorney, introduced the item. She said that before the Board was a Resolution to designate the Interim Supervisor for the Surry District of Surry County, Virginia. She read the language of the Resolution and noted that a single vote to appoint the Interim Supervisor was necessary from the Board.

Board Action: Chairman Pierce asked for a motion on the item.
Supervisor Elliott moved for appointment of Mr. John Seward as Interim Supervisor of the Surry District, seconded by Supervisor Drew.
Vote: 4:0 (Approved)

Ayes: Mr. Pierce, Mr. Hardy, Dr. Elliott, Mr. Drew
Nays: None

Chairman Pierce confirmed that Mr. John Seward was appointed as the Interim Supervisor of the Surry District.

2. FY 26-27 Consolidated Budget – Resolution to Adopt
Melissa Rollins, County Administrator, gave a presentation. She explained the differences between what was presented at the previous public hearing and what was before the Board this evening. These changes included revised estimates from the Commissioner of Revenue and transfer of additional revenue to the CIP Fund, which resulted in \$701,166 that would be used to make adjustments and supplements to various funds, resulting in a total budget of \$63,106,278 included in the proposed Resolution to Adopt the Budget. She noted that the Resolution also included adjustments to the Dendron Water System rates.

Board Action: Chairman Pierce asked for a motion on the item.

Supervisor Elliott moved for adoption of the Resolution to Adopt the FY26-27 Consolidated Budget, seconded by Supervisor Drew.

Vote: 4:0 (Approved)

Ayes: Mr. Pierce, Mr. Hardy, Dr. Elliott, Mr. Drew

Nays: None

Mrs. Rollins acknowledged all the staff members and department heads who participated in planning the budget this year. She thanked the Board and County Administration for all their assistance and support during her final budget preparation with Surry County.

Chairman Pierce thanked Mrs. Rollins and staff for all their hard work in presenting this balanced budget.

Board Comments

Ms. Harrell – reported that after graduation this month, she would be attending Old Dominion University and majoring in criminal justice. She thanked the Board for having her as Student Representative and giving her the opportunity to be here today, which had prepared her for the next chapter as well as many future experiences. She stated that the position had shown her a different side of how the community worked and that their leaders were often faced with difficult decisions that other people may be unaware existed. For example, learning about the budgeting process helped her learn how the resources were divided and how important it was for the community to have a diverse set of income streams so people in the community could live comfortably and have their needs met. She said that she had a new level of appreciation for the work that goes into serving and supporting the community. She expressed her sincere gratitude to the Board for the opportunity, guidance, and support.

Chairman Pierce noted that Ms. Harrell was also the valedictorian of her class.

Mr. Drew – thanked everyone in attendance at tonight's Board meeting. He congratulated Ms. Harrell and thanked her for being a great role model for the youth in the community. He said he

hoped to see her join the Board again as a Supervisor. He also reported that he had the opportunity to see Surry students compete at the Technology Student Association, a Career and Technical Student Organization (CTSO) where Ms. Harrell placed third in forensic sciences and qualified for the national competition. He also had the opportunity to see Family, Career and Community Leaders of America (FCCLA) and Future Business Leaders of America (FBLA) competitions, which were great organizations for students to learn and excel at important skills. He encouraged the community to continue to support their youth so they continued to succeed. He congratulated Mr. Seward on his appointment to the Board and looked forward to serving with him. He also congratulated Mrs. Rollins on her final budget. He said that additionally, he would do his best to address some of the concerns raised during public comment this evening and welcomed his constituents to contact him if they had any questions or issues to discuss.

Dr. Elliott – thanked everyone for attending and giving input during tonight's Board meeting. He congratulated Ms. Harrell, who was the Board's first student liaison, who was an outstanding citizen and student. He asked the Board to consider a formal recognition for Ms. Harrell's service in time for her graduation. He thanked Ms. Harrell for everything she had done for Surry County and looked forward to her bright future. He stated that he wanted to let the public know that the Board was diligently working on improving the quality of life for all their citizens in the County. The Board heard their concerns and it was difficult to make decisions for the entire County, as they could not satisfy everyone. He stated that he always tried to make the best decision to benefit the entirety of Surry County, and he thanked the public for their support as they worked to move Surry County forward.

Vice Chair Hardy – expressed his appreciation for a great meeting with a lot of important information to digest. He reported that the Chair and he had the opportunity to visit the Boy Scout Reservation last month, which was a great experience. He said that he hoped to host the Boy Scouts leadership at a future meeting to discuss more about their work and benefit to the County. He asked everyone to thank a teacher during National Teacher Appreciation Week. He said that he also stopped by for the National Day of Prayer and hoped they could support that in the future. He thanked Mr. Seward as well as Mr. Davenport for applying to the Interim Supervisor position, which was no easy task. He encouraged Mr. Davenport to continue to serve the Surry District in other capacities.

Chairman Pierce – echoed his colleagues remarks. He stated that a lot had happened since their last Board meeting. He thanked Ms. Harrell for pioneering the student representative position on the Board, and she had set a high standard for leadership. He stated that she had the Board's full support. He thanked staff for completing the budget for the year. He acknowledged it was not an easy task to take on the responsibility of a County organization in addition to other life responsibilities, and he sincerely thanked the Board and staff for their collaboration, respect, and positivity. He reminded everyone that high school graduation was on May 30. He also reported that he and Vice Chair Hardy visited the Pipsico Scout Reservation, which was a surprisingly vast property with numerous scout activities. He was stunned that the camp had 600 children all focused on outdoor skills and activities, and that it was such a major economic asset to Surry County. He greatly appreciated being invited and being able to be a part of such a great community resource. He also reported that the joint Planning Commission meeting this past

month went well in terms of affirming their direction with land use in the County. He thanked staff for their dedication and leadership.

County Administrator's Report

Melissa Rollins, County Administrator thanked Ms. Chapline and her team members for bringing back their First Fridays series this year. She said that she also wanted to respond to a public comment regarding the National Day of Prayer. She said that she had not received a request to put it on the marquis this year, and she wanted to clarify that it would not have been problematic to advertise it had she known.

Reports

1. Surry County Building Official's Office Monthly Report – March 2026
2. Surry County Building Official's Office Monthly Report – April 2026
3. FOIA Request Summary – April 2026
4. Financial Report – 3rd Quarter Ending Mar 31, 2026

Chairman Pierce enumerated the reports. He asked Board members to please review the reports and provide any questions or comments to staff.

Mrs. Rollins noted that the Health Department maybe experiencing some delays in issuing permits and that any delays were not due to the County Building Department.

For Your Information

1. LGIP Investment Letter March 2026

Adjournment

Chairman Pierce asked for a motion for adjournment to June 4, 2026, 6:00 p.m. for a regular meeting.

Supervisor Drew moved, and Vice Chair Hardy seconded.

Vote 4:0 (Approved):

Ayes: Mr. Pierce, Mr. Hardy, Dr. Elliott, Mr. Drew

Nays: None

The meeting adjourned at approximately 8:00 p.m.

This meeting can be viewed in its entirety through the Surry County Government Website:
<https://www.surrycountyva.gov/387/Watch-A-Meeting>

YMCA Capital Planning Analysis & Financial Update

Surry County, Virginia



May 7, 2026

Introduction



- Davenport & Company LLC (“Davenport”), in our role as Financial Advisor to the Surry County, Virginia (the “County”), was asked to provide an updated Capital Planning Analysis with regards to the YMCA Project and a general financial update of the County.
- In August 2025, the County secured approximately \$5 million of Interim Financing for the YMCA Project.
- Davenport understands that design and construction bidding for the YMCA Project is moving ahead and is anticipated to be complete in the Summer of 2026 (i.e., FY 2027).
- The County is nearing completion of the FY 2027 Budget.
- As further described on the following page, the over-arching goal of this presentation is to develop a Plan of Finance for the permanent financing of the YMCA Project while maintaining the strength and stability of the County’s General Fund.

Goals and Objectives



- As part of the discussion presented herein, Davenport intends to accomplish the following:
 1. Review the County's existing Debt Profile and comparatives to neighboring localities;
 2. Present an updated Capital Planning Analysis to evaluate the County's ability to permanently finance the YMCA Project in a financially responsible manner (per direction from County Staff); and,
 3. Present a proposed Financing Schedule for the permanent financing of the YMCA Project utilizing the Virginia Resources Authority ("VRA").

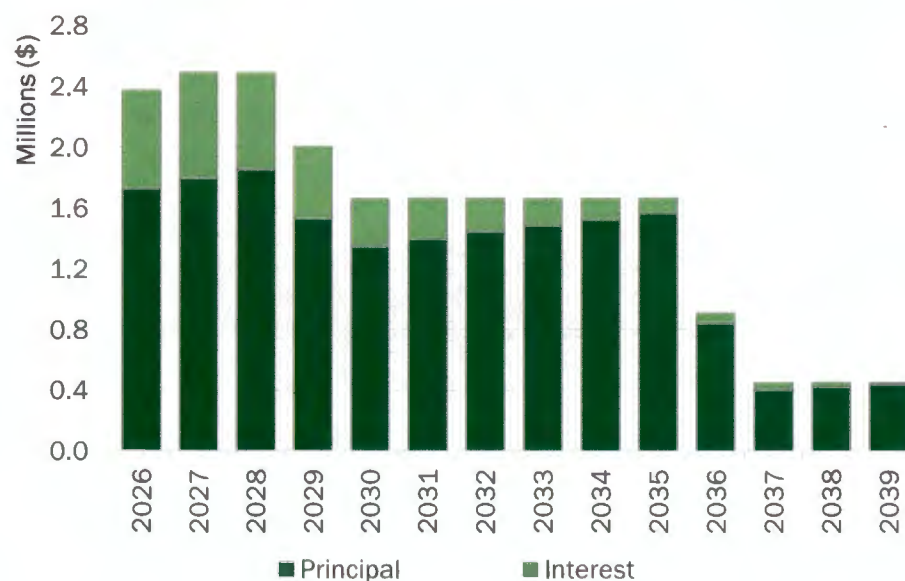


Existing Debt Profile



Existing Tax-Supported Debt Service

- The County's Existing Tax-Supported Debt Service is shown as of 06/30/2025 (FY 2025).
- The County pays off its debt quickly, with a 10 Year Payout Ratio of 88.1%.
- Final Maturity of the \$5,000,000 Interim Lease Financing, Series 2025 (the "2025 Interim Financing") is not included in the figures below. The Final Principal Maturity for the 2025 Interim Financing is \$5,000,000 to be paid on August 1, 2028. This maturity will be termed out by the permanent financing for the YMCA Project.



Total Tax-Supported Debt Service

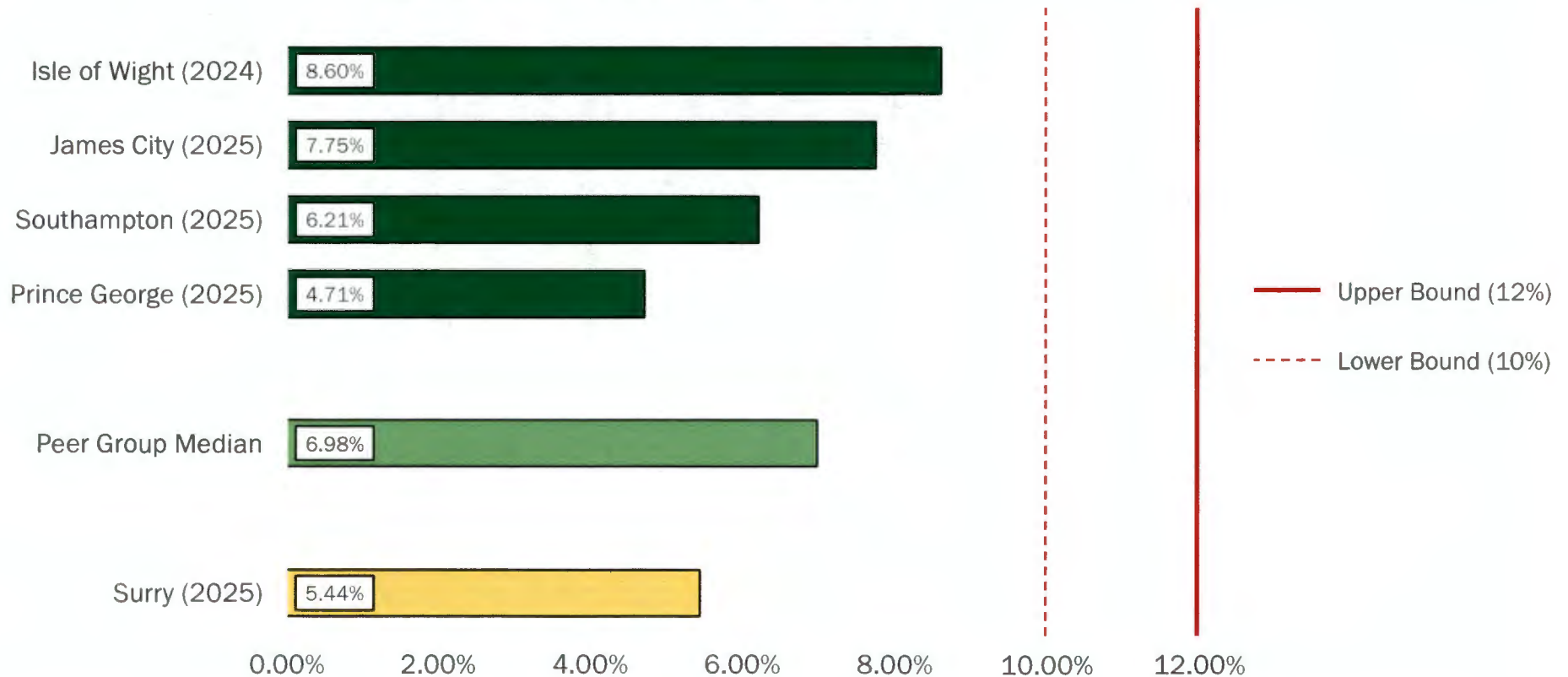
FY	Principal	Interest	Total
Total	\$ 17,805,000	\$ 3,824,956	\$ 21,629,956
2026	1,730,000	646,083	2,376,083
2027	1,795,000	699,997	2,494,997
2028	1,855,000	635,660	2,490,660
2029	1,535,000	470,201	2,005,201
2030	1,350,000	315,098	1,665,098
2031	1,400,000	268,179	1,668,179
2032	1,445,000	222,582	1,667,582
2033	1,485,000	181,485	1,666,485
2034	1,525,000	141,314	1,666,314
2035	1,570,000	99,265	1,669,265
2036	845,000	65,066	910,066
2037	405,000	44,034	449,034
2038	425,000	26,916	451,916
2039	440,000	9,075	449,075

Peer Comparative – Debt Service vs. Revenues



County Policy: Annual debt service requirements should target 10% or less and shall not exceed 12% of total operating revenues, including revenues allocated to Surry County for public education.

Debt Service vs. Revenues⁽¹⁾



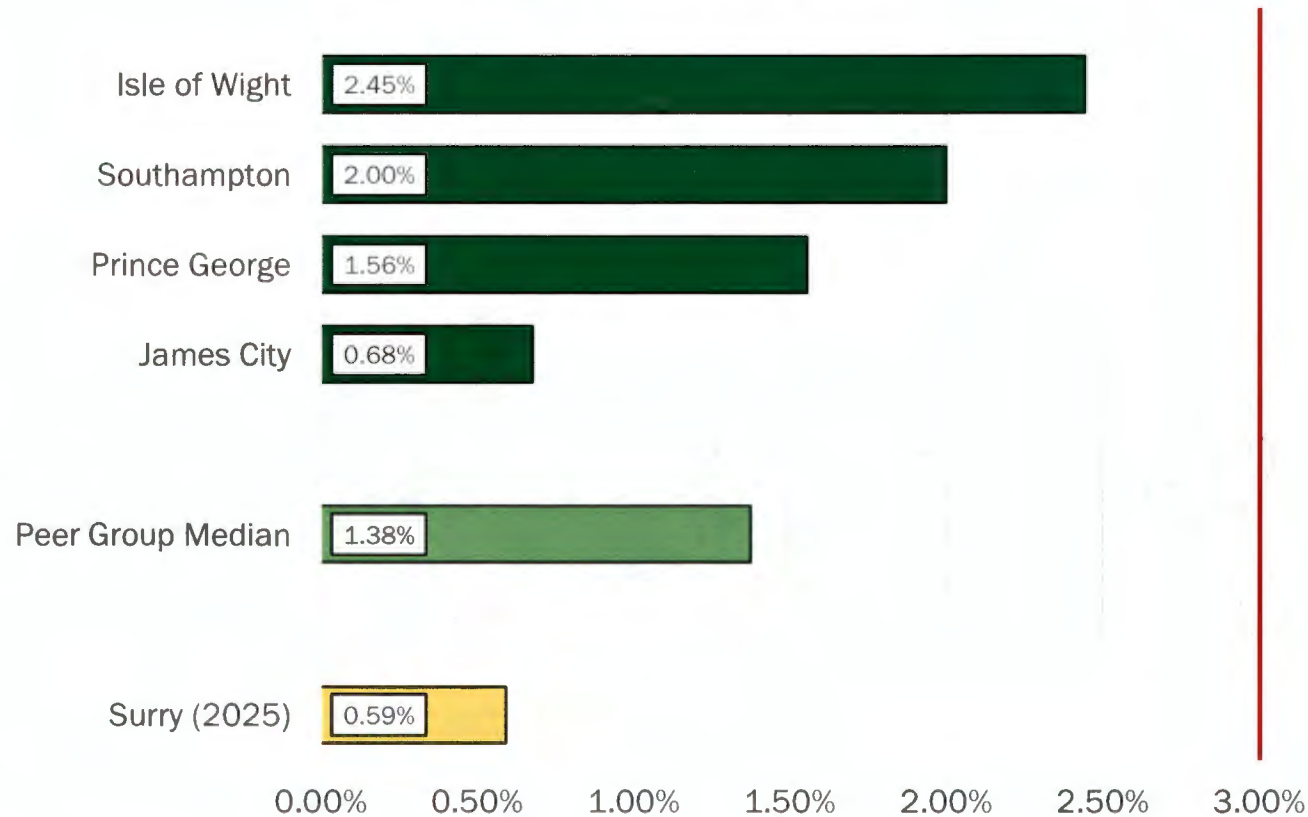
(1) Revenues are calculated by using General Government Revenues plus School Operating Revenues less Local Contributions.
 Source: FY 2025 County Audits; Peer Comparatives based on Most Recently Available Audit.

Peer Comparative – Debt Outstanding vs. Assessed Value



County Policy: Outstanding debt shall not exceed 3% of the assessed valuation of real and personal property.

Debt vs. Assessed Value





Capital Funding Analysis

Overview | YMCA Project



- In August of 2025, Davenport assisted the County with the issuance of the 2025 Interim Financing.
- Since then, the County has been working on the planning and design for the YMCA Project.
- The County anticipates the conclusion of the design process by the first half of Fiscal Year 2027, which will provide the County the Construction Costs for the YMCA Project.
- As such, Davenport has updated the Capital Funding Analysis assuming the County knows the construction costs and will need to seek permanent financing in the first half of Fiscal Year 2027.



Capital Funding Analysis – Overview

- The County has estimated potential borrowing needs in the range of \$24 million for the YMCA project. Davenport has undergone the following analysis to demonstrate the potential impact of permanently financing the remainder of the YMCA Project costs, which will encompass the 2025 Interim Financing.

- It is important to note that this analysis is demonstrating the financial impact with the use of the one-time \$2.3 million Personal Property Tax revenue influx to create a capital reserve with the addition of a recurring annual revenue of \$879,000.

- On the following page, please find the assumptions for the scenario Davenport has presented for the permanent financing.

Key Assumptions



- Key Assumptions of the Scenario:

- An estimated planning interest rate of 5.00% for the permanent financing;
- \$24,000,000 Permanent Financing;
 - The \$5,000,000 Interim Financing (2025 Interim Financing) will be encompassed by the permanent financing for the YMCA Project. Issued in Fiscal Year 2027 with an interest payment in Fiscal Year 2027 and principal starting in Fiscal Year 2028.
- 20-year term for the financing;
- Structuring applied to the financing; and,
- As previously mentioned in this presentation, all scenarios contemplate the use of a one-time \$2.3 million capital reserve, funded with revenue from the change in biannual collection of Personal Property Tax; and \$879,000 of annual recurring revenue for payments of debt service associated with these financings.



Real Estate Penny Equivalent Impact

- The one-time \$2.3 million Personal Property Tax revenue windfall is used to create a capital reserve that is strategically utilized to help offset the debt service impact.
- Additionally, as previously mentioned in this presentation, approximately \$879,000 of annual recurring revenue have been included for the repayment of debt service associated with the YMCA Project.
- The initial budgetary impact of undertaking up to \$24 million is shown below:

Borrowing Amount	Structuring	Term	Estimated Real Estate Penny Equivalent Impact
\$ 24,000,000	Structuring applied.	20-year	0.0¢ - None.

- In the Appendix of this presentation, please find a detailed breakdown of the proposed debt structure and compliance with self-imposed debt-related financial policies.



Next Steps

Next Steps



Timing	Action
Thursday, May 7	<p><u>Regularly Scheduled BOS Meeting:</u></p> <ul style="list-style-type: none">▪ Davenport to present updated Plan of Finance for the YMCA Project.
Summer 2026	<ul style="list-style-type: none">▪ YMCA to finish design of the facility.▪ County and YMCA to receive the estimated total cost of the YMCA facility.
Fall 2026	<ul style="list-style-type: none">▪ County to borrow funds on a permanent basis via VRA Pool.

[Remainder of page intentionally left blank]

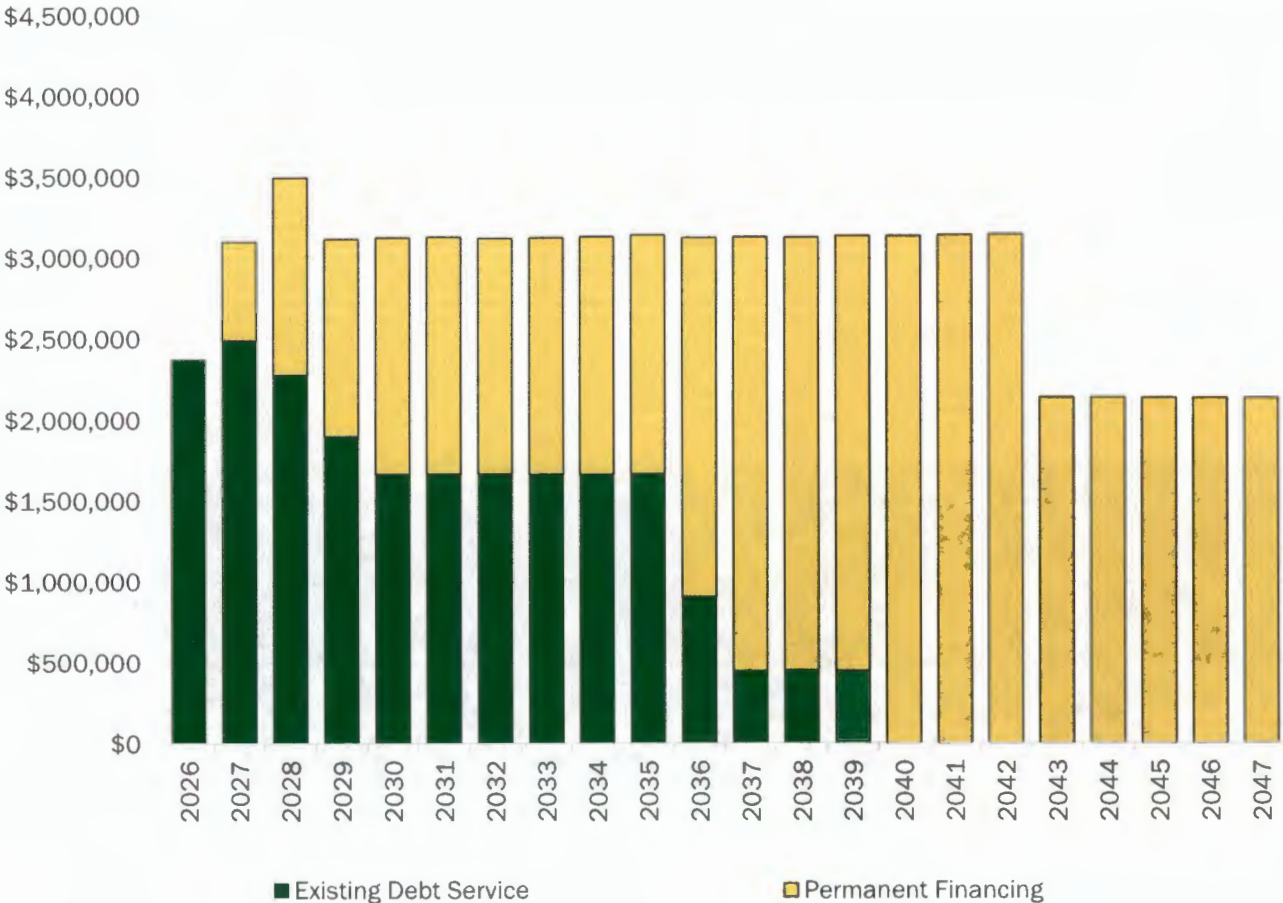


Appendix



Proposed Debt Service Structure

- Based on the assumptions of scenario presented earlier in the presentation, the bar graph below provides a visual representation of the proposed debt service structure.



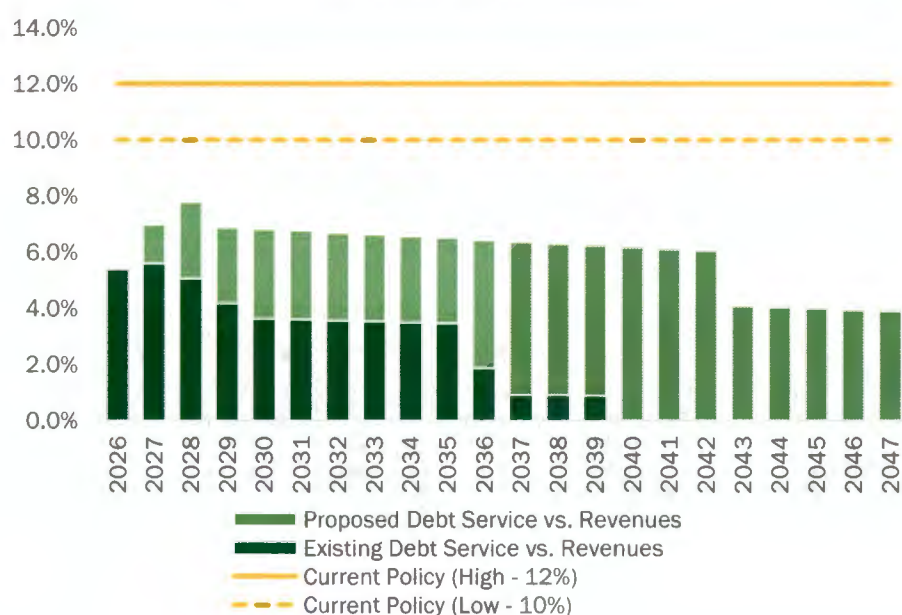
*Term-out of Interim Financing (2025 Interim Financing) and Permanent Financing of the remaining balance needed for the completion of the YMCA Project (the "Permanent Financing") is anticipated to be issued in Fiscal Year 2027 with an interest payment in Fiscal Year 2027 and principal payments beginning in Fiscal Year 2028. Scenario A assumes a \$24 million project cost. The Permanent Financing is a structured financing and uses a 5% planning interest rate. 20-year term with 2 years interest only and 18-years structured principal amortization.



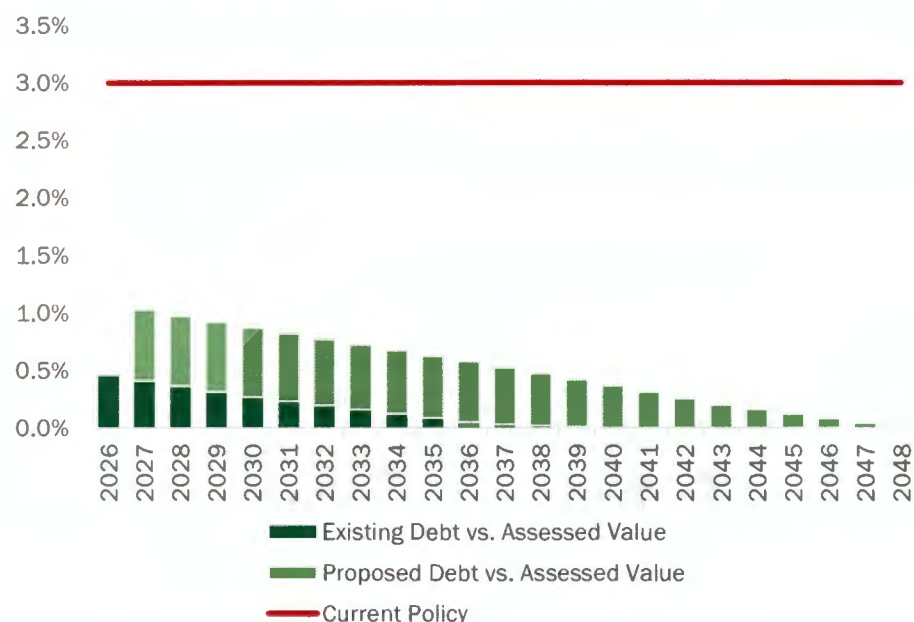
Debt-Related Financial Policy Guidelines

- The County is projected to remain in compliance with all of its self imposed debt-related financial policy guidelines.

Debt Service vs. Revenues⁽¹⁾



Debt vs. Assessed Value⁽²⁾



(1) Revenues are calculated by using General Government Revenues plus School Operating Revenues less Local Contributions. Revenues are assumed to grow 1% year-over-year beginning Fiscal Year 2026.

(2) Assessed Values are assumed to grow 1% year-over-year beginning Fiscal Year 2026.

Note: Debt Ratios reflect Term-out of Interim Financing (2025 Interim Financing) and Permanent Financing of the remaining balance needed for the completion of the YMCA Project (the "Permanent Financing") is anticipated to be issued in Fiscal Year 2027 with an interest payment in Fiscal Year 2027 and principal payments beginning in Fiscal Year 2028. Assumes a \$24 million project cost. The Permanent Financing is a structured financing and uses a 5% planning interest rate. 20-year term with 2 years interest only and 18-years structured principal amortization.



Capital Funding Analysis – Capital Reserve Scenario

- The scenario is shown on the following slides to demonstrate how the capital reserve fund and the annual recurring revenue are being strategically used to offset the increase in debt service.

	A	B	C	D	E = D - C	F	G	H = G + D
Fiscal Year	Existing Debt Service	Total Proposed Debt Service	Total Capital Requirements	FY 2026 Debt Service Level	Additional Revenue Required	Incremental Equivalent Real Estate Tax Increase	Revenue from Real Estate Tax Increase	Total Available Revenues
2026	2,376,083	0	2,376,083	3,255,083	--	-	0	3,255,083
2027	2,494,997	608,750	3,103,747	3,255,083	--	-	0	3,255,083
2028	2,280,660	1,217,500	3,498,160	3,255,083	243,077	-	0	3,255,083
2029	1,900,201	1,217,500	3,117,701	3,255,083	--	-	0	3,255,083
2030	1,665,098	1,463,051	3,128,148	3,255,083	--	-	0	3,255,083
2031	1,668,179	1,464,051	3,132,230	3,255,083	--	-	0	3,255,083
2032	1,667,582	1,456,551	3,124,132	3,255,083	--	-	0	3,255,083
2033	1,666,485	1,461,051	3,127,536	3,255,083	--	-	0	3,255,083
2034	1,666,314	1,467,051	3,133,365	3,255,083	--	-	0	3,255,083
2035	1,669,265	1,474,551	3,143,815	3,255,083	--	-	0	3,255,083
2036	910,066	2,218,551	3,128,616	3,255,083	--	-	0	3,255,083
2037	449,034	2,682,301	3,131,335	3,255,083	--	-	0	3,255,083
2038	451,916	2,678,051	3,129,966	3,255,083	--	-	0	3,255,083
2039	449,075	2,688,051	3,137,126	3,255,083	--	-	0	3,255,083
2040	0	3,136,551	3,136,551	3,255,083	--	-	0	3,255,083

Note: The value of 1¢ on the Real Estate Tax rate is assumed to equal approximately \$384,000. No growth in the value of 1¢ is contemplated in this analysis. The scenario assumes the County maintains and budgets for its current FY 2026 debt service payment (\$2,376,083) and the estimated annual recurring revenue provided by County Staff (\$879,000). Preliminary, and Subject to Change. For Planning Purposes Only.

Capital Funding Analysis – Capital Reserve Scenario (cont.)



- The capital reserve fund is assumed to start with a \$2.3 million balance in this scenario.

	<i>I</i>	<i>J = C</i>	<i>K = I - J</i>	<i>L</i>	<i>M = K - L</i>	<i>N</i>
Fiscal Year	Total Available Revenues	Total Proposed Debt Service	Surplus/(Deficit)	Capital Reserve Fund used for Debt Service	Surplus/(Deficit) after use of Capital Reserve Fund	Capital Reserve Fund Balance
2026	3,255,083	2,376,083	879,000	0	879,000	2,300,000
2027	3,255,083	3,103,747	151,336	0	151,336	2,451,336
2028	3,255,083	3,498,160	(243,077)	(243,077)	0	2,208,259
2029	3,255,083	3,117,701	137,383	0	137,383	2,345,642
2030	3,255,083	3,128,148	126,935	0	126,935	2,472,577
2031	3,255,083	3,132,230	122,854	0	122,854	2,595,431
2032	3,255,083	3,124,132	130,951	0	130,951	2,726,382
2033	3,255,083	3,127,536	127,548	0	127,548	2,853,929
2034	3,255,083	3,133,365	121,719	0	121,719	2,975,648
2035	3,255,083	3,143,815	111,268	0	111,268	3,086,916
2036	3,255,083	3,128,616	126,467	0	126,467	3,213,384
2037	3,255,083	3,131,335	123,749	0	123,749	3,337,132
2038	3,255,083	3,129,966	125,117	0	125,117	3,462,249
2039	3,255,083	3,137,126	117,958	0	117,958	3,580,207
2040	3,255,083	3,136,551	118,533	0	118,533	3,698,740

Note: The value of 1¢ on the Real Estate Tax rate is assumed to equal approximately \$384,000. No growth in the value of 1¢ is contemplated in this analysis. The scenario assumes the County maintains and budgets for its current FY 2026 debt service payment (\$2,376,083) and the estimated annual recurring revenue provided by County Staff (\$879,000). Preliminary, and Subject to Change. For Planning Purposes Only.

Municipal Advisor Disclaimer



The enclosed information relates to an existing or potential municipal advisor engagement.

The U.S. Securities and Exchange Commission (the "SEC") has clarified that a broker, dealer or municipal securities dealer engaging in municipal advisory activities outside the scope of underwriting a particular issuance of municipal securities should be subject to municipal advisor registration. Davenport & Company LLC ("Davenport") has registered as a municipal advisor with the SEC. As a registered municipal advisor Davenport may provide advice to a municipal entity or obligated person. An obligated person is an entity other than a municipal entity, such as a not for profit corporation, that has commenced an application or negotiation with an entity to issue municipal securities on its behalf and for which it will provide support. If and when an issuer engages Davenport to provide financial advisory or consultant services with respect to the issuance of municipal securities, Davenport is obligated to evidence such a financial advisory relationship with a written agreement.

When acting as a registered municipal advisor Davenport is a fiduciary required by federal law to act in the best interest of a municipal entity without regard to its own financial or other interests. Davenport is not a fiduciary when it acts as a registered investment advisor, when advising an obligated person, or when acting as an underwriter, though it is required to deal fairly with such persons.

This material was prepared by public finance, or other non-research personnel of Davenport. This material was not produced by a research analyst, although it may refer to a Davenport research analyst or research report. Unless otherwise indicated, these views (if any) are the author's and may differ from those of the Davenport fixed income or research department or others in the firm. Davenport may perform or seek to perform financial advisory services for the issuers of the securities and instruments mentioned herein.

This material has been prepared for information purposes only and is not a solicitation of any offer to buy or sell any security/instrument or to participate in any trading strategy. Any such offer would be made only after a prospective participant had completed its own independent investigation of the securities, instruments or transactions and received all information it required to make its own investment decision, including, where applicable, a review of any offering circular or memorandum describing such security or instrument. That information would contain material information not contained herein and to which prospective participants are referred. This material is based on public information as of the specified date, and may be stale thereafter. We have no obligation to tell you when information herein may change. We make no representation or warranty with respect to the completeness of this material. Davenport has no obligation to continue to publish information on the securities/instruments mentioned herein. Recipients are required to comply with any legal or contractual restrictions on their purchase, holding, sale, exercise of rights or performance of obligations under any securities/instruments transaction.

The securities/instruments discussed in this material may not be suitable for all investors or issuers. Recipients should seek independent financial advice prior to making any investment decision based on this material. This material does not provide individually tailored investment advice or offer tax, regulatory, accounting or legal advice. Prior to entering into any proposed transaction, recipients should determine, in consultation with their own investment, legal, tax, regulatory and accounting advisors, the economic risks and merits, as well as the legal, tax, regulatory and accounting characteristics and consequences, of the transaction. You should consider this material as only a single factor in making an investment decision.

The value of and income from investments and the cost of borrowing may vary because of changes in interest rates, foreign exchange rates, default rates, prepayment rates, securities/instruments prices, market indexes, operational or financial conditions or companies or other factors. There may be time limitations on the exercise of options or other rights in securities/instruments transactions. Past performance is not necessarily a guide to future performance and estimates of future performance are based on assumptions that may not be realized. Actual events may differ from those assumed and changes to any assumptions may have a material impact on any projections or estimates. Other events not taken into account may occur and may significantly affect the projections or estimates. Certain assumptions may have been made for modeling purposes or to simplify the presentation and/or calculation of any projections or estimates, and Davenport does not represent that any such assumptions will reflect actual future events. Accordingly, there can be no assurance that estimated returns or projections will be realized or that actual returns or performance results will not materially differ from those estimated herein. This material may not be sold or redistributed without the prior written consent of Davenport.

Version 01.01.26 EJ | HP | KL

**NOTICE IS HEREBY GIVEN THAT
THE SURRY COUNTY BOARD OF SUPERVISORS
WILL HOLD A PUBLIC HEARING ON
THURSDAY, MAY 7, 2026 AT 6:00 P.M.
IN THE GENERAL DISTRICT COURTROOM LOCATED AT
THE SURRY COUNTY GOVERNMENT CENTER
45 SCHOOL STREET, SURRY, VIRGINIA
TO CONSIDER THE FOLLOWING:**

Surry County Comprehensive Plan Update

The Surry County Comprehensive Plan Amendment, as recommended by the Planning Commission, will replace the existing Comprehensive Plan (adopted in 2020, as amended). The Surry County 2040 Comprehensive Plan (“Plan”) is used by County citizens, staff, the Planning Commission, and the Board of Supervisors as a guide for future decisions affecting the County including, but not limited to, decisions related to future land use, road networks, and zoning case actions. The Plan encompasses all of Surry County. The Plan does not rezone land, but it suggests ordinance amendments and other actions that will facilitate the implementation of the Plan after adoption by the Board of Supervisors.

Plan recommendations include updating the data, text, and the Future Land Use Map to reflect new information and guide land-use development within the county.

The public hearing will be held pursuant to §15.2-2204, and §15.2-2225 of The Code of Virginia (1950, as amended). A copy of the proposed Plan Amendment may be reviewed or obtained on the County’s website at <https://www.surrycountyva.gov/384/Comprehensive-Plan-Documents> and <https://www.surrycountyva.gov/413/Public-Notices> or a copy of the related material may be examined at the Department of Planning and Community Development, Surry County Government Center, 45 School Street, Surry, Virginia. Office hours are Monday through Friday from 9:00 am to 5:00 pm.

All interested persons are invited to participate in the public hearing. If assistance or special accommodations are needed to participate in the hearing, please contact the Department of Planning & Community Development Monday – Friday from 9:00 a.m. to 5:00 p.m. at least 72 hours prior to the hearing.

Meissa Rollins, ICMA
County Administrator
(757) 294-5271



Surry County
Virginia

SURRY COUNTY

2040

COMPREHENSIVE PLAN

Surry County
Board of Supervisors
September 3, 2020

Amended TBD



Acknowledgments

Board of Supervisors

Mr. Robert Elliott, Jr., Chair
~~Michael Drewry~~ Mr. Breyon Pierce, Vice-Chair
~~Judy Lyttle~~ Mr. Walter Hardy
~~Kenneth Holmes~~ Mr. Cameran Drew
Mr. Timothy Calhoun

Planning Commission

~~Mr. Eddie Brock~~ Giron R Wooden, Jr., Chair
Mr. Thomas S Hardy, Vice Chair
Mr. Stephen Berryman
Mr. Eddie Brock
Ms. Dianne Cheek
Mr. David Coggin
Ms. Carmen D. Judkins
Mr. Theodore Lunsford
Mr. Earl Newby
Mr. William E. Seward, IV
~~Steve Berryman~~
~~Thomas Hardy~~
~~Carmen Judkins~~
~~Courtney Livesay~~
~~Theodore Lunsford~~
~~Judy Lyttle~~
~~Kevin Monahan~~
~~Earl Newby~~
~~William Seward, IV~~ Update Board, PC, staff Giron
~~Wooden, Jr~~

Community Organizations

Surry County Chamber of Commerce
Surry County Economic Development Authority
Surry County High School Administration and Students
Surry County Tourism Advisory Committee

Surry County Youth Services Citizens Board

Staff

- Melissa Rollins, County Administrator
- David Harrison, Economic Development Director
- William Saunders, Former Planning and Community Development Director
- Greg Grootendorst, HRPDC Chief Economist
- Matt Smith, HRPDC Senior Regional Planner
- Sara Kidd, HRPDC Senior Regional Planner
- Jonathan Lynn, Former County Administrator
- Tyrone Franklin, Former County Administrator
- Rhonda Russell, Former Planning and Community Development Director

Acknowledgments

The 2040 Surry County Comprehensive Plan was developed under the leadership of the Surry County Planning Commission. The Planning Commission would like to thank Surry County residents who participated in the planning process. This Plan is for the people of Surry County, and their contributions enabled the Plan to reflect the vision of the community. The Planning Commission would also like to recognize the work of Surry County and Hampton Roads Planning District Commission staff in

development of the Plan.

Surry County
45 School Street Surry, VA 23883
www.surrycountyva.gov



Hampton Roads Planning District Commission
723 Woodlake Drive
Chesapeake, VA 23320

Table of Contents

About the Comprehensive Plan	1
Plan Purpose	1
Planning Process	1
Previous Planning Efforts	4
Relationship to the Surry County Zoning Ordinance	5
Community Context	6
History of Surry County	6
Geographic Context	7
Regional Influences	8
Surry County Key Conditions and Trends	10
Strengths, Weaknesses, Opportunities, and Threats (SWOT) Analysis	13
Plan Outline	14
Community Vision	14
Planning Framework	14
Plan Themes	15
Plan Elements	15
Enhancing Quality of Life for Surry Residents	17
Preserving Community Institutions, Connections, and Character	
- Goals, Objective, and Strategies	19
Expanding Opportunities to Improve Quality of Life	
- Goals, Objective, and Strategies	24

	28
	29
Future Land Use	34
Goals, Objectives, and Strategies	45
Surry County Future Land Use	
Existing Land Use	
Transportation – More Than Roadways	49
Transportation Planning for Multiple Benefits	52
Goals, Objective, and Strategies	56
Economic Growth and Diversification	58
Composition of Surry’s Economy	58
Growing and Diversifying Surry’s Economy	64
Surry County Economic Development Department	71

Table of Contents

Appendix: Planning Influences and Opportunities Report	73
Key Conditions and Trends	73
Strengths, Weaknesses, Opportunities, and Threats (SWOT) Analysis	76
Socioeconomic Data and Forecasts	77
Land Use and Zoning	88
Economy and Agriculture	94
Natural Resources	105
Transportation	130
Water Resources	137
Government and Finance	146
Community Facilities, Organizations, and Services	149

About the Comprehensive Plan

"The best way to predict your future is to create it."

- Abraham Lincoln

Plan Purpose

Surry County's Comprehensive Plan is a "blueprint" that provides guidance about how the community will move into the future. The Plan incorporates the visions of residents, businesses, and local officials. Surry County faces many choices about the community it wants to become. The Plan provides direction for making these decisions in a way that will allow the County to continue transforming itself into a community that is consistent with its vision and goals.

The Plan addresses four main questions in setting the course for the physical, social, and economic development of the County:

- What is the current status of the County?
- What do trends indicate about the County's future?
- What are the County's goals for the future? - How can it achieve those goals?

The Plan is also a legal document. The Commonwealth of Virginia requires that localities prepare and adopt a comprehensive plan for the physical development of the land within its jurisdiction under Section 15.2-2223 of the Code of Virginia. The Plan must include assessments of existing conditions, growth trends, and future needs for the order, convenience, prosperity and general welfare of the County's inhabitants. The Code of Virginia also requires the Plan to include transportation, land use, affordable housing, and coastal resources management components. The Plan may also consider future needs regarding public facilities such as parks, schools, waterworks, sewage disposal, historical areas, and environmental preservation.

Planning Process

Plan Leadership

The Plan was developed under the leadership of the Surry County Planning Commission, which also served as the steering committee for plan development. This committee was considered the most appropriate body to incorporate the diversity of interests in the community including: business, agriculture, education, tourism, environment, recreation, transportation, history, and culture.

Public Engagement

Meaningful public participation was essential in developing a plan that addresses the concerns, needs, and aspirations of Surry County and its residents. Surry County and Hampton Roads Planning District Commission (HRPDC) staff met with several groups representing different aspects of the community during the planning process. Meetings were held with the Tourism Advisory Committee, Economic Development Authority, Surry County Chamber of Commerce, Youth Services Citizens Board, and Surry County High School students to identify important issues and the priorities of each group. The Planning Commission used what it heard from these groups to structure the Plan around a common vision and themes important to the community. Through the course of the planning process, more than a dozen meetings were held directly with community groups by staff or with the general public by the Planning Commission.



Youth Services Citizens Board stakeholder meeting



Tourism Advisory Committee stakeholder meeting

Plan Structure

The Plan is arranged around several key principles. One is that the organization of the Plan should reflect the structure of the community. Communities are built upon complex systems, the components of which are dependent upon and interact with each other. The Plan focuses on important themes to help understand these relationships. In meetings with stakeholders, the most important themes identified were preserving Surry's character, growing Surry's economy, and enhancing quality of life for all Surry residents.

To the extent possible, elements of the Plan make recommendations within the context of furthering outcomes related to these themes. This approach was taken to align goals and policies in a way that most effectively addresses community priorities. The approach also results in a user-friendly Plan. The data and analysis that support the Plan are mainly found in the *Planning Influences and Opportunities Report*. The Plan itself focuses on how to achieve goals related to the key themes identified by stakeholders.

Plan Development

Surry County and HRPDC staff met in late 2017 to consider and propose a strategy for Plan development to the Planning Commission. Stakeholder meetings took place during the first half of 2018. The *Planning Influences and Opportunities Report*, a synthesis of community input, information on existing conditions, and statistical analysis, was delivered to the Planning Commission in September 2018. Development of the Plan occurred from late 2018 through the summer of 2019. The Plan was reviewed by stakeholders, recommended for approval by the Planning Commission, and adopted by the Surry County Board of Supervisors on September 3, 2020.

Comprehensive Plan Update 2025

In 2025, The Comprehensive Plan received a technical update, initiated to reflect upon changes to the population and economy between 2020 and 2025. This update included updates to census data including population, jobs, housing, as well as planned transportation projects. Additionally, the Future Land Use Map

was updated to reflect upon changes to land use in Surry County and anticipate future growth. To review these changes, public comments were received through an open house and through public comments on the draft plan.

Comprehensive Planning Process



Surry County has a planning tradition that dates back over fifty years, beginning with formation of the Planning Commission in 1964. Since then, numerous and consistent planning efforts have helped shape the County and led to this comprehensive plan update. Shortly after the Planning Commission was formed, Surry County adopted a Subdivision Ordinance to provide for the orderly division and development of land. Many land use planning and regulatory milestones were reached in the 1970s including adoption of the Land Development Plan and Zoning Ordinance, establishment of the County Planning Department, formation of the Board of Zoning Appeals, and completion of a capital improvement plan.

Surry County's first Comprehensive Plan was adopted in 1980 and revised or updated in 1981, 1988, 1997 and 2006. The Waterfront

SURRY COUNTY COMPREHENSIVE PLAN UPDATE



"The Countrie it selfe, I must confesse is a very pleasant land, rich in commodities, and fertile in soyle..."

-Samuel Argall, ca 1609

Access Plan and Chesapeake Bay Preservation Act Program Supplement were adopted as part of the Comprehensive Plan in 1993 and 2000, respectively.

The most recent Comprehensive Plan update identified four primary goals, which remain as key principles around which this Plan was formed. These foundational principles state that the County should:

- Achieve a balanced pattern of land use that meets the needs of County residents, stimulates physical, social, and economic development, and protects the ecological integrity of the land.
- Protect productive agricultural land and timber from premature conversion by discouraging competing and conflicting uses.
- Support and institute (where necessary) community-facility and service programs in areas demonstrating the need for such activities in order to promote a safe, convenient, and healthy living environment.
- Encourage decisive community action (private and public) and careful planning to foster a favorable climate for attracting new economic development.

Relationship to Surry County Zoning Ordinance


The Comprehensive Plan is the primary policy document that guides how land will be used in Surry County. It contains recommendations regarding the overall pattern of future land use in the County, and the appropriate types of uses and intensity of development that should occur in specific locations. The Plan is also the main source of guidance regarding legislative zoning decisions. The Plan studies existing conditions, trends, and needs to provide direction about how the community can achieve certain goals through its zoning regulations.

Zoning is the process of classifying land into districts and establishing regulations in each district concerning the use of land and the location and design of buildings on the land. The general objectives of zoning regulations are to promote the health, safety, and general welfare of the community. To achieve these objectives, zoning regulations consider purposes such as:

- Creation of a convenient, attractive, and harmonious community
- Fire and flood protection
- Provision of adequate community services
- Protection of historic areas
- Promotion of economic development activities
- Preservation of agricultural and forest lands and the natural environment
- Provision of affordable housing

Today, Surry's economy is driven by Dominion Energy's Surry Nuclear Power Station on the James River near the Hog Island Wildlife Management Area. The Surry Power Station went on-line in 1972 and is expected to be permitted for operation through 2053. The station supports 900 jobs and produces 14 percent of Virginia's electricity.

Surry County remains a rural community. Its dominant land uses are agriculture and forestry. Many significant historical sites are preserved in the County that attract tourists, especially from Jamestown and Williamsburg. Surry also has exceptional outdoor recreational resources, including Chippokes Plantation State Park and the Hog Island Wildlife Management Area.



Geographic Context

Surry County is located in the coastal plain of southeastern Virginia. It is bordered by Prince George County and Sussex County to the west, Southampton County to the south, Isle of Wight County to the east, and the James River to the north. The County has a land area of 279 square miles, and there are approximately 75 miles of frontage along the James River and its tributaries. The terrain is level to gently rolling, and generally steepens around waterways. Elevations range from sea level to 120' in the western part of the County. The County contains three towns: Surry, Claremont, and Dendron. The Town of Surry is the county seat.

Landform Map of Surry County



Regional Influences

Surry County is located between two of Virginia's most populous metropolitan areas, Richmond and Hampton Roads. The County was a part of the Virginia Beach-Norfolk-Newport News VA-NC Metropolitan Statistical Area (MSA) until changes were made to the MSA based on 2010 Census data. Surry County was removed from the MSA in 2013, but remains closely aligned with the Hampton Roads region. Because of its western location, Surry County is also influenced by the Richmond region. Transportation connections (U.S. 460; State Route 10) provide access to both Hampton Roads and the Richmond region in about an hour. Growth of these two regions will be important to the future of Surry County.

Plan Elements

The Plan contains four elements which provide recommendations to address the key themes identified by stakeholders. The plan elements are supported by data and analysis in the *Planning Influences and Opportunities Report*.

Element 1: Enhancing Quality of Life for Surry Residents

- Improving the quality of life of Surry residents is the Plan's highest purpose. Surry residents identified two factors that fundamentally influence quality of life in the County. These are preserving community institutions, connections, and character, and expanding opportunities for Surry residents.

Element 2: Surry County Future Land Use

- Surry's future land use planning reflects a two-part strategy to promote development primarily in and around the Town of Surry and along the Rt. 31 corridor, while maintaining the rural character of the rest of the County.

Element 3: Transportation - More Than Roadways

- Surry's transportation planning prioritizes investments that provide multiple benefits to the County and its residents. The Plan's three transportation planning priorities are facilitating convenient interregional connections, ensuring safe travel, and using investments in the transportation system to further land use, placemaking, and economic development goals.

- **Element** : Economic Growth and Diversification
 - Surry’s economic development goals focus on both growing and diversifying its economy. The Plan makes recommendations based on local and regional assets and the needs of the community. Recommendations are intended to:
 - Build Surry’s local economy by cultivating businesses that improve quality of life, attracting retirees to Surry County, and supporting entrepreneurs and small businesses.
 - Maintain Surry’s heritage economy based on agricultural and forest lands.
 - Grow Surry’s economic base by designing an effective economic development strategy and focusing investment in priority industry sectors such as advanced manufacturing, distribution³, and tourism and recreation.

Enhancing Quality of Life for Surry Residents

The main goal of the 2040 Surry County Comprehensive Plan is to establish a decision-making framework to guide County leaders and officials in their actions to improve quality of life for Surry residents.

³ Surry’s opportunity in the distribution sector most likely lies in a partnership with neighboring counties positioned directly on the U.S. 460 corridor.



Figure 44. Groundbreaking for the Surry County Rescue Squad and Emergency Operations Center

Surry residents are proud of their community. They value its history, people, and abundant resources. They also want to embrace opportunities to build a prosperous future. To achieve this balance, this plan places priority on preserving important community characteristics.

Goal – Preserve important community institutions, connections, and character to serve as a foundation to build the Surry County of the future.

Objective 1: In addition to delivering basic services, Surry County should strive to provide services that enrich residents’ lives and instill pride in the community.	
Strategy 1	Surry County Public Schools are considered one of the County’s most important assets. The Surry County Board of Supervisors should work with the Surry County School Board to provide resources in a manner that maintains the public school system as a source of community pride.
Strategy 2	Advocate at the state level for changes in the way average wage data influences the allocation of education funding to ensure that Surry County receives its fair share of funding.
Strategy 3	Surry County is unique in that it must prepare for emergencies at the Surry Nuclear Power Station, as well as provide traditional safety services to residents. The County should recognize this as a community asset and build upon its reputation as a prepared and safe community.
Strategy 4	Seek new opportunities for community organizations to meaningfully communicate with County leaders.
Strategy 5	Support community organizations as a way to leverage investment in community services.

Strategy 6	Compared to the average Virginian, Surry residents have more limited access to healthy foods and exercise opportunities. Surry County should continue its effort to attract a grocery store and build a community center to address these health concerns.
<u>Strategy 7</u>	<u>Pursue multimodal transportation improvements (such as a shared-use path and safety upgrades)</u>



The Surry Farmers Market



Objective 2: Conserve and encourage utilization of Surry’s exceptional natural resources.	
Objective 2A: Manage shorelines in a manner that is cost-efficient and that protects property, preserves natural features and resources, and provides recreational resources.	
Strategy 1	Minimize the amount of property and infrastructure threatened by shoreline erosion.
Strategy 2	Prioritize nature-based approaches for shoreline protections wherever feasible.
Strategy 3	Use information in the Natural Resources section of the Planning Influences and Opportunities Report to evaluate impacts of development proposals.
Strategy 4	Use the guidance provided in the Surry County Comprehensive Coastal Resource Management Portal prepared by the Virginia Institute of Marine Science to guide decisions regarding shoreline erosion control and shoreline management best practices.
Strategy 5	Most access to the James River and its tributaries is controlled by private landowners or the State government. Surry County should initiate a planning process with the Virginia Departments of Conservation and Recreation (DCR) and Game and Inland Fisheries to

	better utilize Chippokes State Park and Hog Island Wildlife Management Area to the benefit of Surry residents.
Strategy 6	According to the HRPDC Regional Strategic Plan for Public Access to Waterways, there is no public access to the Blackwater River. The Plan also found that there is no public access to the James River above Gray's Creek. Surry should pursue opportunities for water access sites in these areas, possibly in coordination with development of the James River Heritage Trail by the Virginia Department of Conservation and Recreation.
Strategy 7	Surry County is less vulnerable to sea level rise than many localities in Hampton Roads due to steep slopes, higher elevations, and minimal development along its tidally influenced shorelines. Nevertheless, with the support of the Hampton Roads Planning District Commission and the Virginia Institute of Marine Science, Surry County should continue to monitor potential impacts of climate change and sea level rise and amend its policies, ordinances, and capital programs as needed. Priorities for potential adaptation measures include preserving natural resources, maintaining transportation access to the County, and limiting the location of critical facilities in vulnerable areas.



Gray's Creek Boat Launch

Objective 2B: Provide a high-quality drinking water supply that meets the current and future needs of Surry County.	
Strategy 1	Protect existing and potential potable water supplies from degradation caused by land use activities, especially in source water protection areas.

Strategy 2	Encourage conservation of potable water supplies.
Strategy 3	Work with the Virginia Department of Health to educate residents about the importance of maintaining septic systems and replacing failing systems, especially in groundwater recharge and source water protection areas.
Strategy 4	Continue to work with Virginia DEQ to register existing and proposed underground storage tanks and remediate pollution from leaking tanks.
Objective 2C – Protect and improve the quality of waterways in and connected to Surry County.	
Strategy 1	Work with the Virginia Department of Environmental Quality to maintain and restore the quality of Surry’s surface waters for recreational, fishing, and other beneficial uses
Strategy 2	Work with the HRPDC, Virginia DEQ, Peanut Soil and Water Conservation District, and non-government organizations to incorporate best management practices that will address nitrogen, phosphorus, and sediment loads from stormwater and agricultural sources to implement the Chesapeake Bay TMDL Phase III Watershed Implementation Plan. The Plan encourages and incentivizes localities without regulatory requirements to address these loads to improve local water quality and address local flooding concerns.
Strategy 3	Promote development that has minimal impacts to water quality and the environment.
Strategy 4	Promote redevelopment that improves water quality over the existing use.
Strategy 5	Minimize pollution from on-site sewage disposal systems through the use of appropriate site design, technical best practices, and by limiting their use in environmentally sensitive areas.
Objective 3: Preserve valued aspects of the community that make up the traditional character of Surry County.	
Strategy 1	Work as a proactive liaison between the farming community and federal and state governmental organizations to preserve Surry’s agricultural tradition by promoting opportunities for financing, research, market access, and conservation of land resources.
Strategy 2	Promote historical and cultural resources through improved wayfinding and signage.

Strategy 3	Pursue historic resource training through the Virginia Department of Historic Resources (DHR) and consider becoming a Certified Local Government through DHR as a way to promote community-wide historic preservation and access to state and federal resources.
Strategy 4	New land uses may conflict with traditional recreational activities, such as hunting, fishing, water, and other outdoor activities. Recognize that these traditional activities are well-established and are an important part of life for many Surry residents. The County should prioritize their preservation in managing potential conflicts.
Strategy 5	Many communities adopt a slogan that embodies their identity, such as Austin, Texas' famous slogan, "Keep Austin Weird." While many residents like Surry for its comfortable pace of life, Surry is also becoming a 21 st century rural community. Surry should develop a traditional, connected, and social media profile that exemplifies its desire to look to the future while respecting its tradition.
Strategy 6	Maintain and periodically evaluate policies and regulations to manage risks to Surry's exceptional natural and cultural resources.
<u>Strategy 7</u>	<u>Strengthen collaboration between Surry County and its towns.</u>



Expanding Opportunities to Improve Quality of Life

Surry residents know that simply maintaining the status quo is not a sound strategy for achieving a more prosperous future. Advances that improve quality of life are constantly being made in healthcare, education, access to information, and economic opportunity. Surry residents want to participate in and contribute to these opportunities in order to improve their lives.

Goal – Surry County will be creative and proactive about identifying and pursuing partnerships with organizations to help increase opportunities to County residents.

Surry County's housing needs and opportunities are varied and stem from changing demographics, economic trends, and housing conditions. They include providing appropriate housing for an aging population, addressing issues related to vacancy and home maintenance, and encouraging an adequate supply of affordable rental

housing and “starter homes”. Solutions to many of these issues will require proactive partnerships with nonprofit organizations.

Objective 1: Provide quality housing choices for all Surry residents.	
Strategy 1	Many seniors want to remain in their homes as they age. Explore partnerships with organizations that work with seniors to make their homes safer and more accessible.
Strategy 2	Encourage and facilitate development of a volunteer and cooperative “self-help” program that provides a platform for volunteers and seniors to help each other. Such a program can help address issues related to home maintenance, transportation to services, and social visits.
Strategy 3	Work with low-income residents to expand utilization of the USDA Single Family Housing Repair Loans and Grants (Section 504) Program to repair, improve, and modernize their homes.
Strategy 4	Where appropriate, work with the Virginia Housing and Development Authority (VHDA) to explore development of new rental housing for seniors and low-income families through the Low-Income Housing Tax Credit (LIHTC) program.
Strategy 5	Where appropriate, work with USDA through their Multi-Family Housing Loan Guarantee programs to increase the supply or preserve affordable rural rental housing.
Strategy 6	Support proposals compatible with Comprehensive Plan goals for high quality, modest-size housing in Residential Investment Areas.
Strategy 7	Encourage the development of higher-value homes near waterfronts and other natural amenities to help attract high-wage earners to live in Surry, especially those who already work in the County.
Strategy 8	Encourage the removal and replacement of vacant or blighted housing when renovation is not feasible through available government programs.
<u>Strategy 9</u>	<u>Encourage diverse housing and appropriate commercial development at key nodes.</u>



Objective 2: Make Surry County the most connected rural community in Hampton Roads.

The National Broadband Plan states that, “Broadband is the great infrastructure challenge of the early 21st century”. This is true for Surry County. Broadband is a foundation for economic growth, job creation, global competitiveness, and a better way of life. It can enable new industries and unlock new possibilities for existing ones. It can also change how we educate students, deliver health care, manage energy, ensure public safety, engage government, and access, organize, and disseminate knowledge.

Broadband deployment in Surry County will be guided by this core principle:
Facilitate the availability of fast, reliable, and reasonably-priced broadband service to all residents who want to subscribe.



Figure 55. Surry County Broadband Fiber Network

Strategy 1	Consider broadband as critical infrastructure. Treat broadband service in the same manner as water, sewer, electric, and telephone service.
Strategy 2	Facilitate the deployment of “last mile” connections to areas that are unserved or underserved.
Strategy 3	Educate residents about the benefits and availability of broadband service to increase subscribership and spur investment by private providers.

Strategy 4	Embrace a hybrid approach to network development that recognizes that various providers, delivery systems, and technologies will be needed to provide broadband access to all Surry residents.
Strategy 5	Work with service providers to facilitate access to public and private tower sites.
Objective 3: The government of Surry County will work in an efficient and transparent manner to advance the long-term interests of the County and its residents.	

During focus group meetings seeking input from the community for this plan, one of the most consistent messages from residents was that the County and town governments need to work together better. There are two main reasons this cooperation is essential. First, investment must be focused in and around the towns, especially the Town of Surry, to build momentum and maximize benefit. Second, rural areas must make the most of limited opportunities. Surry County and the town governments need to work together to align priorities.

Another circumstance that must be considered is the source of Surry’s tax revenue. On average, Virginia counties raise about 65% of their tax revenue from the real property tax. Unlike most counties, the real property tax is not Surry County’s dominant source of revenue. In 2015, only 30.3% of Surry’s local tax revenue was raised from the real property tax. 60.9% of local tax revenue came from the tax on public service corporation property. This unique circumstance has both benefits and drawbacks. The primary benefit is that according to the Virginia Department of Housing and Community Development, Surry County is one of the least fiscally stressed counties in Virginia. The primary drawback is that this source of revenue is not sustainable in the long term, posing a risk to the County’s financial position.

Strategy 1	Surry County and its towns should develop a strategic plan that establishes fundamental goals that reflect shared priorities. This process should begin with a discussion led by a third-party facilitator.
Strategy 2	The Surry County Board of Supervisors and the town councils should conduct at least one joint work session per year.
Strategy 3	Surry County must use its financial resources to make capital and other investments now that will provide return in the future.

Strategy 4 Comprehensive plans typically have a 20-year planning horizon. Because of the uncertainty involved, planning efforts beyond this timeframe are rare. Sometimes, however, communities are faced with the unusual circumstance of needing to plan for a situation that is both foreseeable and far in the future. An example of this type of planning effort is the City of Norfolk's Vision 2100, which is focused on long-term community resilience. Surry is in a similar situation. Eventually the Surry Power Station will be shut down and tax revenue from the facility will be lost. Surry should develop a vision plan to reimagine its economy in the long term.

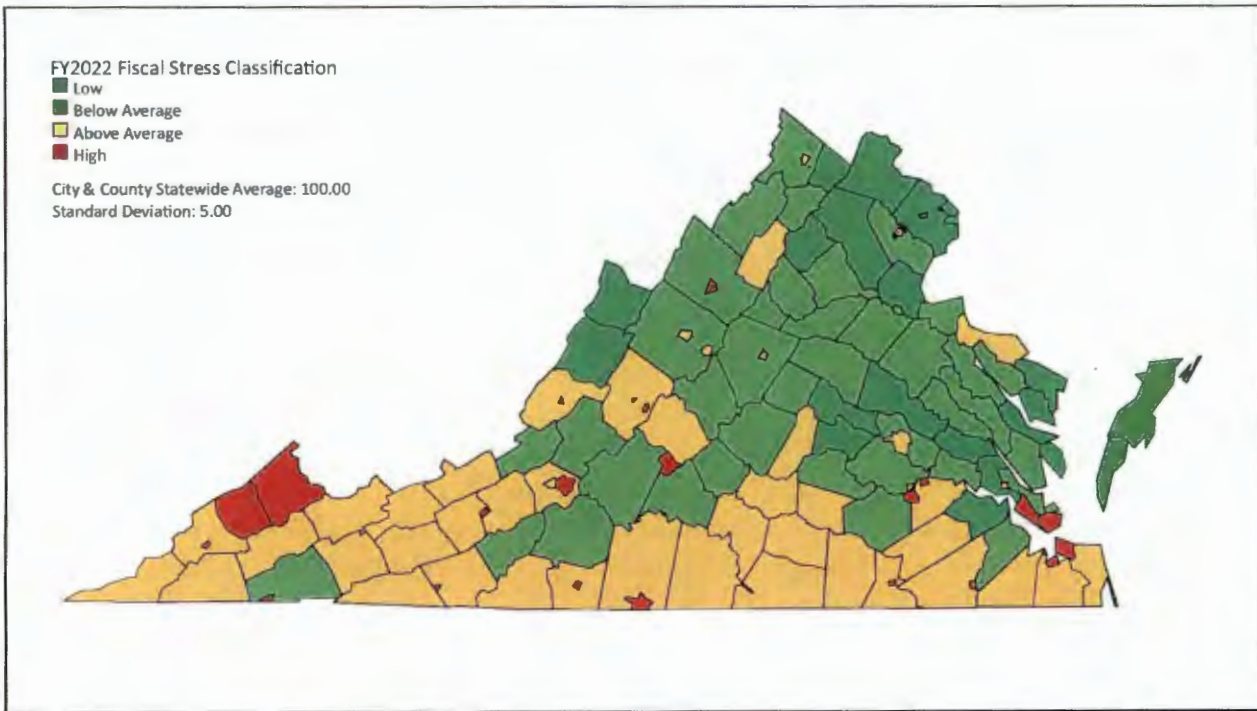


Figure 66. Fiscal Stress Classification - 2022

Surry County Future Land Use



In communication with Surry County residents and leaders, three planning priorities emerged in which land use policy will play a key role. First, Surry highly values and wants to preserve its rural character. Second, diversification of Surry's economy and tax base is critical. Third, additional commercial options are needed in the community to improve residents' quality of life.

Two main challenges and one prerequisite exist in attaining the latter two goals. The first and most difficult challenge is inducing necessary investment in the County. The second is anticipating and mitigating the potential effects of what appear to be competing priorities: economic growth versus preservation of the community's character. These priorities are not inherently incompatible, especially given the limited extent of development in Surry County. The prerequisite is that population growth is required. Surry's population is forecast to shrink or remain flat. It must grow to diversify the economy and bring in desired commercial establishments.

Protection of valuable agricultural and natural areas remains paramount. Investment in the community can be directed to appropriate areas through land use and other policies, magnifying its benefits while minimizing potential conflict. Maintaining the existing rights of property owners is also an important consideration in the County's land use policy-making.

In September of 2025, Surry County received a Community Planning Assistance Program (CPAP) initiative through the Virginia chapter of the American Planning Association (APA). The focus of the initiative was to study Route 31, a vital north-south corridor linking the Town of Surry and the Town of Dendron with the Jamestown-Scotland Ferry at Scotland Wharf.

This initiative included a workshop with local stakeholders to get an understanding of the conditions along the major thoroughfare, Route 31. Participants noted a lack of housing options, limited pedestrian/bicycle infrastructure, some community resistance to new development, and inter-jurisdictional coordination issues. They also pointed out opportunities to improve waterfront access and to address transportation safety and upgrades along the corridor. Some recommendations from stakeholders were to create a multi-

use trail to link communities safely, enforce property maintenance for a more attractive corridor, address housing shortages, and leverage state programs to fund improvements.

The Future Land Use Plan set out in this chapter reflects a two-part strategy to promote development in and around the Town of Surry and along the Rt. 31 corridor, while maintaining the rural character of the rest of the County.

Existing Land Use

This existing land use analysis used existing assessor data from the Commissioner of the Revenue's office, as real estate assessors can offer a more detailed, parcel-based interpretation of land uses for an entire county. Thus, the existing land use categories found below are derived from the land use classifications assigned parcel by parcel for Surry County.

The vast majority of land in Surry County is either used for agriculture, is forested, or is in a natural state. Approximately 85.90% of the land in Surry is used for these purposes, and is distributed relatively evenly around the County. This land is valued at \$40326.68 million, or about 55.870% of the total value of land in Surry. The average parcel size is 10649 acres, with a land value per acre of \$3,2402,618.

The second largest land use category is single-family residential, which accounts for about 9% of all land in Surry County. The average size of parcels within the single-family residential use is roughly 3 and a half acres, an increase of nearly double the size since the Comprehensive Plan's initial adoption several years ago. Single-family residential also contributes over half of Surry's assessed land value to the county and is currently assessed at approximately \$54,200 per acre.

The third largest land use category is Government, which accounts for a little over 4% of Surry County. This land use category includes local, state, and federally owned lands in the County, and are thus untaxable land. Much of the land in this category is publicly accessible, as it includes Surry County community facilities as well as Commonwealth owned public lands such as Chippokes State Park and Hog Island wildlife management areas. These government owned parcels take up nearly 8,000 acres of land.

For this existing land use analysis, several zoning overlays and districts were added to interpret the land coverage as well as the assessed land values for each. Because these parcels are part of an overlay district, there are examples of parcels which are considered within the land use table, for example, the Chippokes State Park is both government land and part of the conservation overlay. Of the three overlays analyzed, conservation lands were the largest in Surry County, accounting for 5.7% of all land in the county, or over 10,000 acres of land. The parcels found within the Historic Preservation Overlay numbered to 36, of which these parcels covered 9,744 acres of land. The average historic preservation parcel in Surry County is 270 acres and all together covers over 5% of land in the county. This overlay also accounts for 4% of the assessed value in Surry County and the total value per acre is \$7,226. The emerging technology district is a much smaller district, comprised of only 4 parcels of land consisting of 641 acres. The emerging technologies district has an assessed value of just over \$3,000 per acre.

Five percent of the land in Surry is used for conservation or recreation purposes. It includes significant amounts of state parkland, land under conservation easements, and large private camps or retreats. Most of this land is located in the northern portion of the County near or along the James River. These are generally large parcels with an average size of 266 acres.

The next largest land use category is residential. Roughly 3% of the land in Surry is used for this purpose. The average size of these parcels is fairly large at 1.8 acres. While residential land makes up 3% of Surry's land area, it accounts for about 19% of assessed land value. Residential land is assessed at an average of \$21,170 per acre.

Other types of land uses in Surry County include Commercial / Industrial, Multifamily, Religious / Charitable, Educational, and Other. Industrial, Public/Semi-Public, Mobile Home, and Multi-Family. Of these uses, only Industrial constitutes more than 1% of land use in Surry at 1.3%.

Table 5: Land Use Characteristics

	Agriculture/ Forest	Commercial	Conservation / Recreation	Industrial	Public/ Semi-Public	Mobile Home	Multi- Family	Residential
Parcels	3,355	38	34	23	163	9	5	3,047
Acres	163,054	57	9,035	2,313	521	303	16	5,543
Acreage (%)	90.16%	0.03%	5%	1.29%	0.29%	0.19%	0.01%	3.07%
Mean Area	49	2	266	101	3	34	3	1.8
Land Value	\$426.8M	\$1.6M	\$51.1M	\$2.4M	\$6.7M	\$2.1M	\$608,000	\$117.3M
Land Value (%)	70.1%	0.3%	8.4%	0.4%	1.1%	0.3%	0.1%	19.3%
Land Value/Acre	\$2,618	\$28,696	\$5,655	\$1,021	\$12,848	\$6,936	\$38,000	\$21,170
Total Value	\$570.6M	\$6.9M	\$72.7M	\$10.4M	\$87.3M	\$3.4M	\$5.2M	\$436.3M
Total Value (%)	47.8%	0.6%	6.1%	0.9%	7.3%	0.3%	0.4%	36.6%
Total Value/Acre	\$3,499	\$120,326	\$8,046	\$4,510	\$167,637	\$11,336	\$321,906	\$78,718

Table 5: Land Use Characteristics (2025 ver)

	Single Family Residential	Multifamily	Commercial / Industrial	Agricultural Undeveloped	Government	Religious / Charitable	Educational	Other
Parcels	4,783	5	129	<u>1,485</u>	91	140	5	9
Acres	16,708.7	15.5	<u>1,028</u>	<u>157,655</u>	7,968	802	75	945.9
Acreage (%)	9%	0.01%	<u>0.56%</u>	<u>85.13%</u>	4.3%	0.4%	0.04%	0.5%
Mean Area	3.49	3.1	<u>8</u>	<u>106</u>	87.6	5.7	15.1	105.1
Land Value	\$262.4M	\$903,800	<u>\$11.3M</u>	<u>\$403M</u>	\$31.16M	\$7.52M	\$835,200	\$5.77M
Land Value (%)	36%	0.12%	<u>1.6%</u>	<u>55.8%</u>	4.3%	1%	0.12%	0.8%

Land Value/Acre	\$15,706	\$58,107	<u>\$11,022</u>	<u>\$2,560</u>	\$3,911	\$9,379	\$11,077	\$6,099
Total Value	\$905.6M	\$6.9M	<u>\$52M</u>	<u>\$510M</u>	\$82.1M	\$41.1M	\$31.4M	\$8.61M
Total Value (%)	55%	0.42%	<u>3.2%</u>	<u>31.2%</u>	5.0%	2.5%	1.91%	0.5%
Total Value/Acre	\$54.2K	\$441,237	<u>\$50.5K</u>	<u>\$3,240</u>	\$10,293K	\$51.2K	\$416,006	\$9,104

	Emerging Technologies	Conservation	Historic Preservation
<u>Parcels</u>	<u>4</u>	<u>72</u>	<u>36</u>
<u>Acres</u>	<u>641</u>	<u>10,501</u>	<u>9,744</u>
<u>Acreage (%)</u>	<u>0.35%</u>	<u>5.7%</u>	<u>5.26%</u>
<u>Mean Area</u>	<u>160</u>	<u>145</u>	<u>270</u>
<u>Land Value</u>	<u>\$1,940,700</u>	<u>\$23.2M</u>	<u>\$37.7M</u>
<u>Land Value (%)</u>	<u>0.27%</u>	<u>3.2%</u>	<u>5%</u>
<u>Land Value/Acre</u>	<u>\$3,026</u>	<u>\$2,206</u>	<u>\$3,867</u>
<u>Total Value</u>	<u>\$1,940,700</u>	<u>\$29.7M</u>	<u>\$70.4M</u>
<u>Total Value (%)</u>	<u>0.27%</u>	<u>1.8%</u>	<u>4%</u>
<u>Total Value/Acre</u>	<u>\$3,026</u>	<u>\$2,824</u>	<u>\$7,226</u>

Surry County Existing Land Uses

Agricultural/Forest

Definition: Use of land for the production of food or fiber, including the production of crops, livestock, and poultry. This classification also includes land used for timber harvesting.

Conservation/Recreation

Definition: Use of land for the preservation and management of natural resources, or for passive or active outdoor leisure activities.

Industrial

Definition: Use of land related to assembling, fabricating, manufacturing, packaging, or processing products. This classification also includes warehousing, distribution, and mineral extraction.

Mobile Home Park

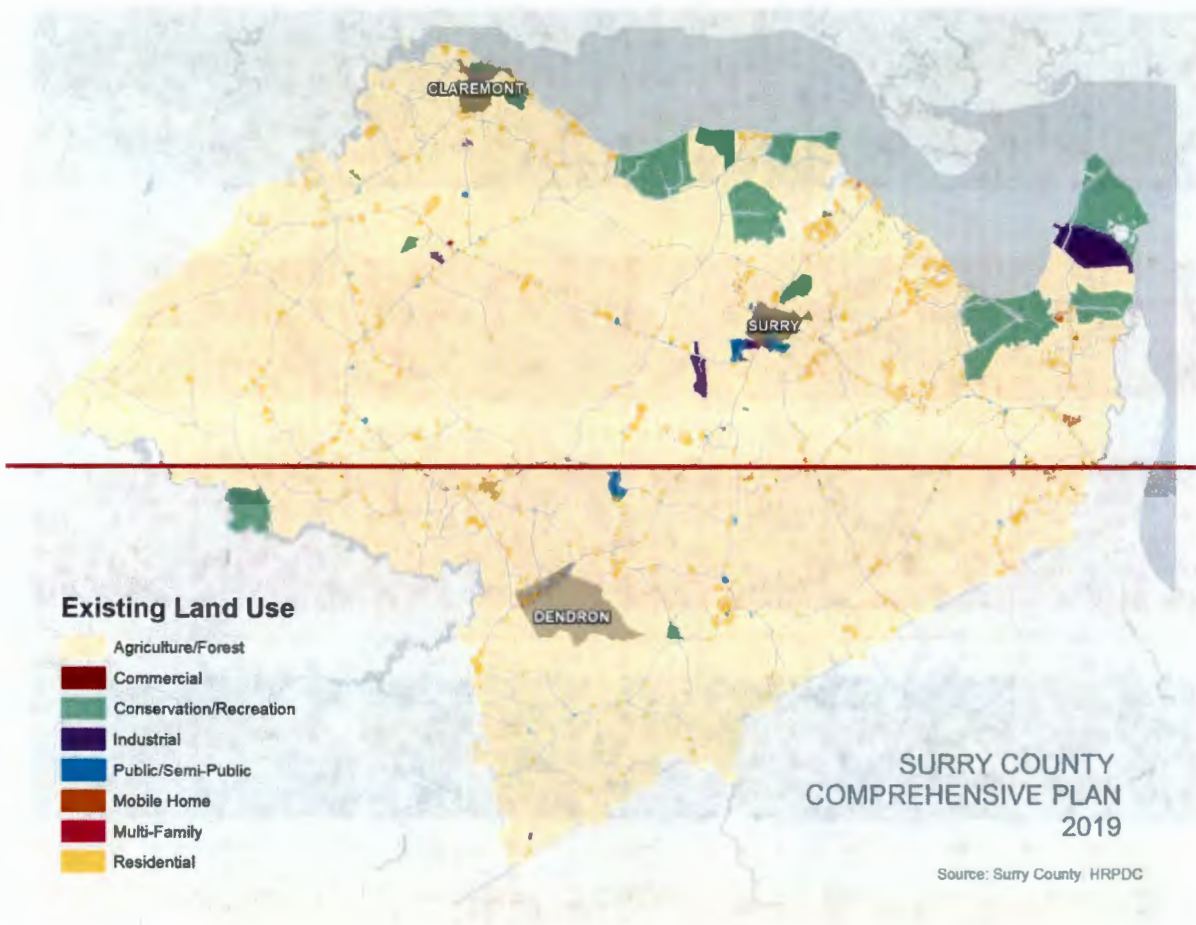
Definition: Use of land where mobile home sites and any common area are under common ownership and lots are rented for the siting of mobile homes.



Public/Semi-Public



Definition: Use of land for government buildings, public or private institutional uses, and community facilities.




Residential

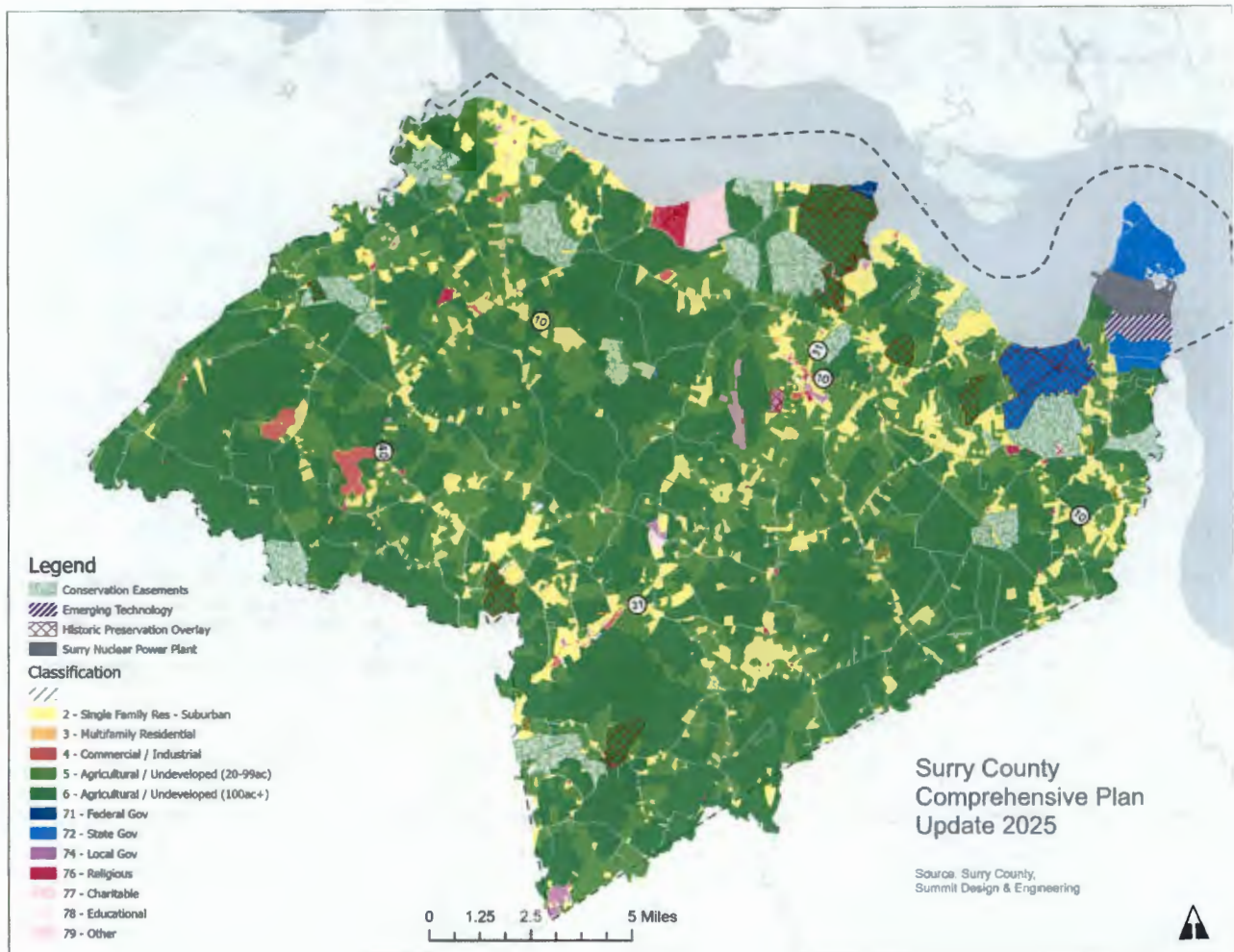
Definition: Use of land for buildings consisting of single family dwelling units.



Use Type	Description
Single Family Residential 	Real estate devoted to or available for use as a place of abode for a single family in areas adjacent to developed or developing communities. These parcels would include subdivision lots and other parcels of up to 19.99 acres.
Multi-Family Residential 	Real estate devoted to or available for use as a place of abode by more than one family. Include apartment projects regardless of type or design, when the units are not owned individually.

<p>Commercial / Industrial</p> 	<p>Real estate devoted to or available for business, retailing, mining, manufacturing, warehousing, etc.</p>
<p>Agricultural / Undeveloped (0 – 99 acres)</p> 	<p><u>Agricultural or undeveloped land that is between 20 and 99 acres.</u></p>
<p>Agricultural / Undeveloped (100 acres and up)</p> 	<p><u>Agricultural or undeveloped land that is over 100 acres.</u></p>
<p>Government</p>  - Local Gov  - State Gov  - Federal Gov	<p>Properties owned by Surry County, the Commonwealth of Virginia, or the United States Government.</p>
<p>Religious</p> 	<p><u>Churches, religious institutions, and lands used for religious purposes.</u></p>
<p>Charitable, Educational, Other</p> 	<p><u>Properties for charitable or educational purposes, or other uses.</u></p>

<p><u>Conservation Overlay</u></p> 	<p><u>Conservation lands and easements</u></p>
<p><u>Historic Preservation Overlay</u></p> 	<p><u>Land that is part of the historic preservation overlay district.</u></p>
<p><u>Emerging Technology District</u></p> 	<p><u>Intended to capitalize on Surry's high-capacity electric generation resources to permit master planned commercial, industrial, utility, or technology focused developments.</u></p>



Zoning

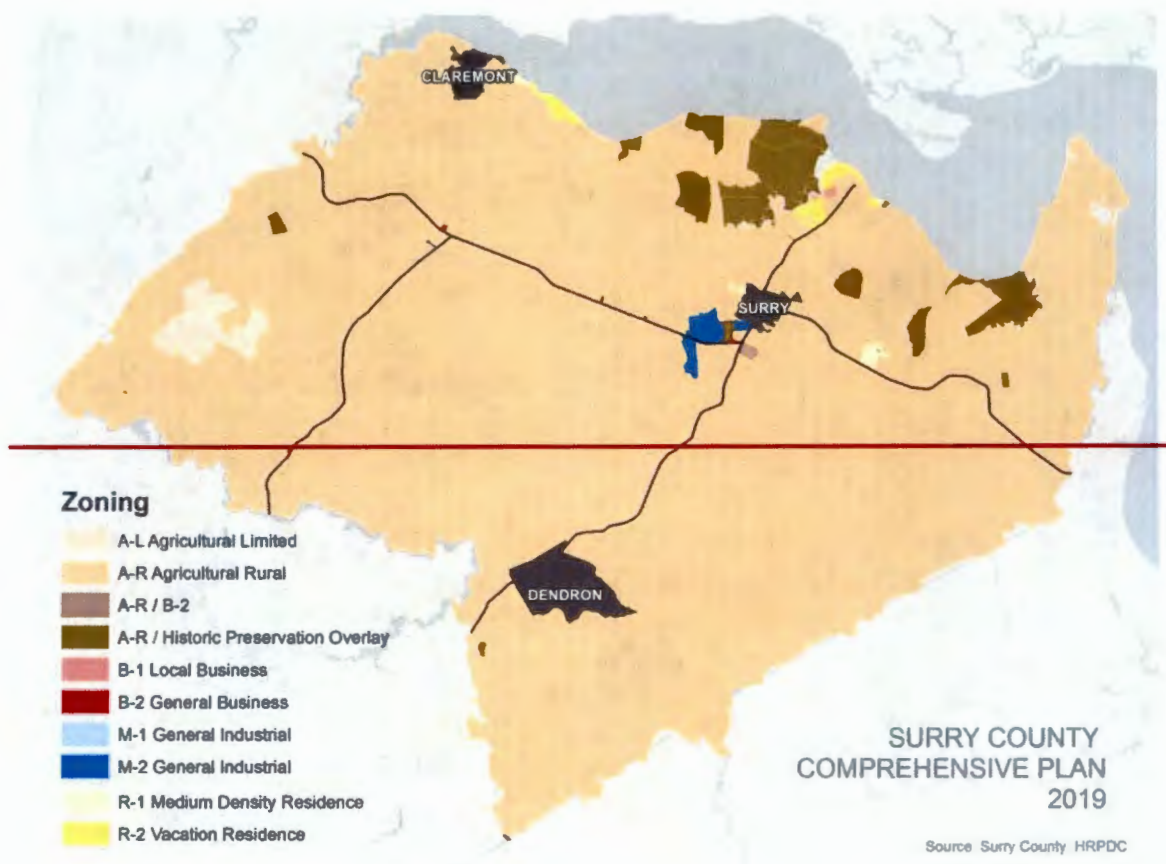
Zoning in Surry County generally reflects existing land use. Most of the County is zoned A-R (Agricultural Rural). In addition to typical agricultural activities, the A-R district permits manufactured housing by right, making manufactured housing a practical and attainable housing type in Surry County.

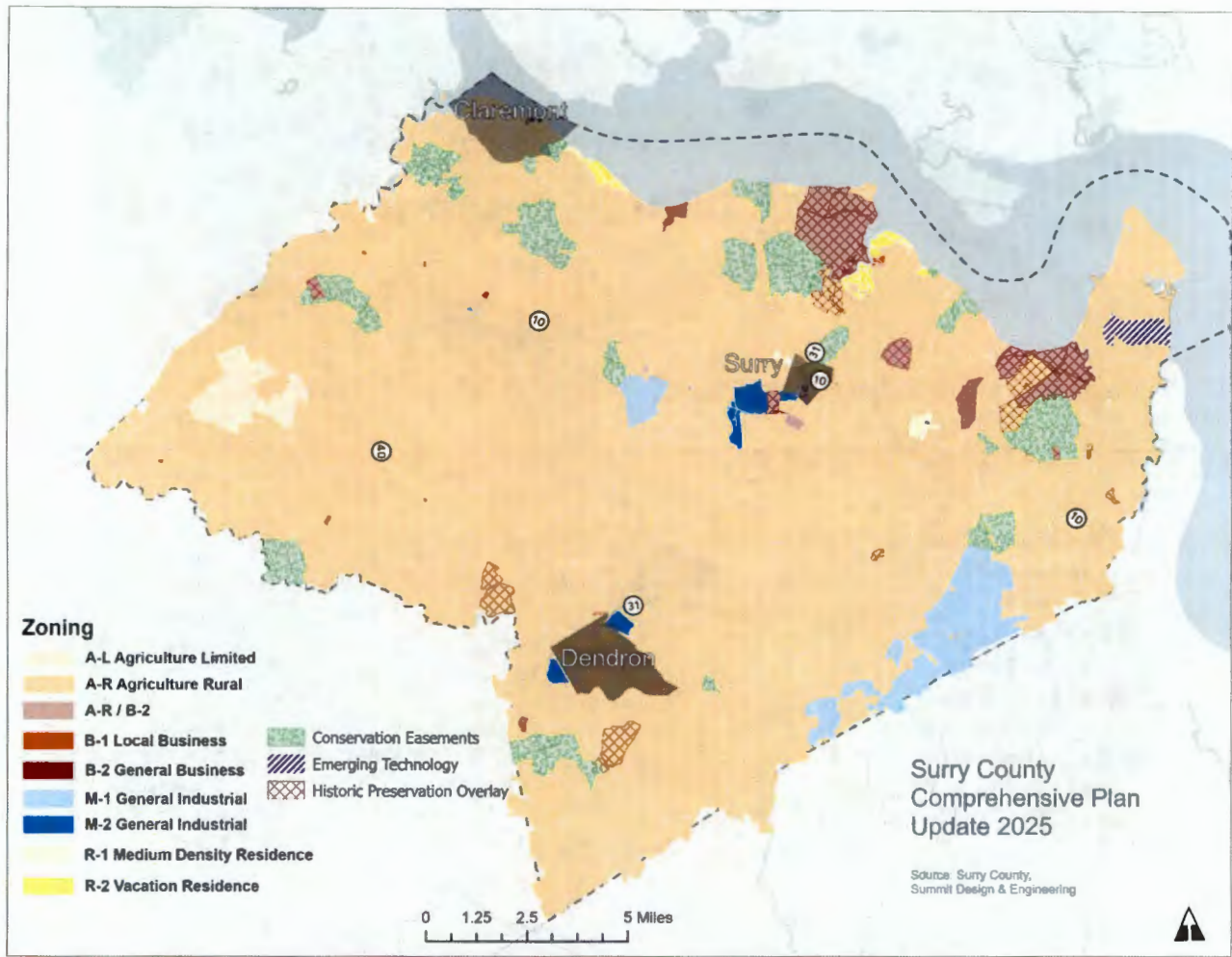
Major conservation and recreational land is regulated by the Historic Preservation Overlay. Smaller lot, suburban style residential development near the James River is zoned R-2 (Vacation Residence). Almost no land in Surry is zoned for more intense use than the underlying land use, indicating existing conditions are generally in alignment with legislative direction. However, around the Town of Surry, the predominant agricultural zoning does not reflect the previous Comprehensive Plan's policy of centering "future development at and around the historic towns".

Base Zoning Districts

Zoning District	Acres	% of Total	Definition
-----------------	-------	------------	------------

		Zoned Acres	
A-L (Agricultural Limited Agricultural Limited)	1,9857	1.12%	Indented primarily for agriculture and forestry uses
A-R (Agricultural-Rural)	16374,512305	88.397.96%	Protect and conserve agricultural and forest land while allowing certain other uses
B-1 (Local Business)	4452	0.023%	Intended for low intensity retail shopping and personal service uses
B-2 (General Business)	20.598	0.016%	Intended for a wide variety of commercial, automotive, and miscellaneous recreational and service activities that serve the entire County
M-1 (General Industrial)	5,021.73	2.710.00%	Intended for light industrial uses
M-2 (General Industrial)	890591	0.4833%	Intended for heavy industrial uses
R-1 (Medium Density Residence)	26758	0.14%	Intended to provide for residential development adjacent to towns with existing or planned public water and sewer service
R-2 (Vacation Residence)	64950	0.357%	Intended to provide for vacation home development near the James River
E-T (Emerging Technologies)	641	0.35%	<u>Intended to capitalize on Surry's high-capacity electric generation resources to permit master planned commercial, industrial, utility, or technology focused developments.</u>
<u>H-P (Historic Preservation)</u>	<u>9,744</u>	<u>5.26%</u>	<u>Protect against destruction of historic areas, buildings, monuments, and other features.</u>
<u>P-D (Planned Development)</u>	<u>0</u>	<u>0%</u>	<u>Intended to provide opportunities for innovative, planned housing, mixed commercial, and office uses to serve inhabitants of the district and surrounding areas.</u>





Projected Growth and Land Use Analysis

Since 1970, Surry County’s population has grown ~~11.4%~~^{13.5%}, from 5,882 in 1970 to ~~6,552 in 2023~~^{6,674 in 2017}. Future population growth is forecast to be minimal. The University of Virginia’s Weldon Cooper Center estimates that Surry’s population will decline to ~~5,757~~^{6,403} by 2040. The Hampton Roads Transportation Planning Organization’s (HRTPO) *Hampton Roads 2045 Socioeconomic Forecast* anticipates that the County will grow by 8% to 7,374 by 2045.

This Plan’s future land use policy considerations begin with these projections. Significant land use policy changes are not necessary to accommodate or manage forecast population change. The Weldon Cooper Center’s forecast requires no action relative to anticipated population change. The HRTPO’s forecast for population growth should be able to be accommodated under existing policy.

The HRTPO expects Surry County’s population to grow by 555 people by 2045. That amount of population growth equates to .26% per year. In Surry, an average of ~~2,382~~^{2,494} people live in each household. In order to accommodate the growth projected by the HRTPO, Surry would only need to add

⁴ U.S. Census Bureau 2016 American Community Survey

~~eight ten~~ dwelling units per year or about 2330 dwelling units over the next 205 years.⁵ The average size of a residential property in Surry is ~~3.491.8~~ acres. At this average density, projected future growth would consume ~~813412~~ acres, or just ~~.4423~~% of the County's total land area. For point of reference, at a density of 1.8 dwelling units per acre, Surry County's population could double and require conversion of less than 3% of the County's total land area to residential use. At a density of 1 dwelling unit per acre, Surry's population could double by using just 1.5% of the County's land area. This simple exercise does not account for infrastructure or service costs, rather it illustrates the possibility that the growth necessary to attain some of the County's goals does not inherently threaten the existing rural character of the County.

An important takeaway from this information is that the primary goal of land use policy in Surry County is not to manage pressure from a naturally growing population. Land use policy in Surry County should be viewed as a tool to help achieve its goals by inducing strategic investment in the community.

Along with an abundance of land, Surry County also has some available or planned infrastructure and service capacity. Wastewater treatment capacity will increase with the HRSD connection to the Nansemond Treatment Plant. Surry's transportation system is not overburdened. Excess capacity in the school system exists because of declining enrollment over the past decade. The significance of these factors is that Surry can grow using the capacity of existing community systems at minimal cost.

Instead of accepting projections for a shrinking population or stagnant growth, Surry County should seek to grow its population by an average of at least one percent annually through 2040. Under this scenario, Surry's population would grow by ~~1,3101,470~~ people or ~~202~~% to ~~7,8628,144~~ by 2040.

⁵ For the sake of comparison, in the decade from 2000 – 2010 674 housing units were built in Surry County.

This is the approximate rate Surry County grew during the decade from 1990 to 2000, and it is essentially the same rate that the State of Virginia and neighboring Isle of Wight County are expected to grow during the period from 2020 to 2040. Realization of this growth rate can be accomplished through a variety of strategies and objectives, including land use policy.

Future Land Use

The future land use recommendations and map provide guidance to decision-makers in Surry County regarding the overall pattern of development that should occur in the County and the appropriate types of land uses and intensity of development that should occur in specific locations.

In the majority of the County, the future land use map calls for maintaining existing land use policy, which preserves working lands and natural areas. In and around the Town of Surry and along the Rt. 31 corridor, the plan provides a framework for targeted development that reinforces Surry’s role as the County seat and existing transportation connections to the Hampton Roads region.

Future Land Use Designations

Future Land Use	Maximum Residential Density	Land Uses	Wastewater Service
Environmental Preservation	N/A	Protected lands	N/A
Rural Preservation	1 dwelling unit / acre	Low density residential Farms and supporting uses Forestry and mining Environmentally sensitive lands Recreation and open space Single commercial establishments Public uses	Private wastewater
Residential Investment Areas	3 dwelling units / acre	Low to moderate density residential Recreation and open space Public uses	Public sanitary sewer
Residential Corridor	3 dwelling units / acre	Low to moderate density residential Recreation and open space Public uses	Public sanitary sewer
Commercial	N/A	Community-serving commercial Offices Open space	Private wastewater or public sanitary sewer
Employment	N/A	Business parks Industrial Employment-servicing commercial	Public sanitary sewer
Public	N/A	Public / Semi-Public Uses	Private wastewater or public sanitary sewer
Mixed-Use	4 dwelling units / acre	Low to moderate density residential Restaurants, retail, hospitality	Public sanitary sewer

Environmental Preservation



Description

Land designated for environmental preservation consists of managed conservation lands including Chippokes Plantation State Park, Hog Island Wildlife Management Area, land under conservation easements, and large private recreational camps.

Intent

These areas should be kept in a natural state. Federal, state, and local protections are in place for many parcels with this designation. Development of nature-based recreational uses is appropriate and should emphasize passive recreation and limit impervious surfaces of facilities and infrastructure.

Policies

Land designated for environmental preservation should:

- Remain in an undeveloped, natural state, except for the development of nature-based recreational uses.
- Be treated as a key community asset.
- Be considered when development occurs nearby. Wooded or vegetated buffers around natural conservation lands are appropriate to reduce the impacts on these lands from noise, traffic, and external lighting.

Appropriate Uses

- Open space

- Recreational facilities
- Hunting preserves/clubs

Rural Preservation



Description

Land designated for rural preservation contains farms, forestry sites, environmentally sensitive lands, and low-density residential development. Residential densities are typically less than one dwelling unit per acre, although concentrations of denser residential use do exist in the County, particularly in the areas bound by Rt. 31, Rt. 10, the James River, and Chippokes Plantation, ~~and also~~ land along the James River east of Claremont. Some commercial properties are also located in rural preservation areas, often at crossroads sites such as Spring Grove and Bacon's Castle. These are typically single properties that provide basic goods and services.

Intent

Rural preservation areas promote the continued use of working lands and protection of environmentally sensitive lands from more intense development. Residential properties in these areas accommodate residents who prefer to live away from towns in the more rural areas of the County. Concentrations of residential use are not appropriate in rural preservation areas unless it can be demonstrated that they significantly contribute to County-wide goals. Businesses located in these areas usually serve nearby residences and visitors to attractions.

Policies

- Encroachment upon these lands by neighboring development could affect the operations of existing working enterprises. Development of land surrounding rural preservation areas should consider impacts on these lands, particularly agricultural operations. Significant efforts should be made to reduce such conflicts. Wooded or vegetated buffers are appropriate to reduce the impacts on these lands from noise, traffic, external lighting, and stormwater flows.
- The extension of public utilities within rural preservation areas is not recommended.

Appropriate Uses

- Working lands and supporting uses
- Low-density residential, including options for more affordable housing such as manufactured homes.

- Recreation facilities and open space
- Public/semi-public uses (schools, places of worship, government facilities)
- Small retail, restaurant, and personal service establishments

Residential Investment Areas



Description

Residential investment areas are intended to induce strategic investment in the community that can help Surry achieve its broader goals. These are areas of low to moderate density single family residential development of up to three dwelling units per acre located around the Town of Surry and along the Rt. 31 corridor.

Intent

These areas are intended to concentrate future residential development to the benefit of the County as a whole. Their purpose is to counteract population decline forecast by the Weldon Cooper Center and preserve the rural character of the rest of the County. Ideally, they will provide strategic growth that will sustain essential commercial uses that support families; diversify and bolster the County's tax base; spur investment and revitalization in the Town of Surry allowing it to become a more active community; and encourage investment near the James River and strengthen Surry's connection to James City County and Williamsburg.

Policies

- Public utility service within residential investment areas is appropriate.
- Linkages should be made to provide vehicular, bicycle, and pedestrian access between residential developments, the Town of Surry, and recreational amenities.
- A pattern book should be developed to guide the character of development in these areas. -
Larger residential developments should generally be screened from major roadways.
- Stormwater management best practices should be designed to be integrated with and contribute to the character of the development.

Appropriate Uses

- Low to moderate density residential uses
- Recreation facilities and open space

- Public/semi-public uses (schools, places of worship, government facilities) - Limited commercial development fronting Rt. 31 and Rt. 10.

Land Use Analysis

The areas identified on the Future Land Use Map as Residential Investment Areas (RIA) around the Town of Surry and along the Rt. 31 corridor are about 6,7475,250 acres. Roughly one third of this area is already in residential use. Much of the RIA borders creeks and wetlands, constraining its development potential. It must also be assumed that many landowners will choose not to develop their property. Based on these observations and assumptions, buildout potential of the RIA is considered to be 1,000 acres for this analysis. 1,000 acres constitutes less than one percent of Surry's land area.

Population Projections Based on RIA Build-Out

Build-out Calculations

- $(\text{Buildable Area} / \text{Lot Size}) \times \text{Avg. Household Size} = \text{RIA Population Capacity}$
- $\text{RIA Population Capacity} + \text{Current Population} = 2040 \text{ Population}$

Scenario 1: RIA Development at 1 Dwelling Unit per Acre Build-out Calculation

- $(1000/1) \times 2.382.49 = 2,380,490$
- $2,380,490 + 6,5526,674 = 8,9329,164$

Under Scenario 1, average density is fairly high for Surry County at one dwelling unit per acre. This is probably the most aggressive growth scenario to reasonably consider. Surry's population would increase by 2,380,490 people to 8,9329,164 by 2040, or 3637%. Average annual growth rate under this scenario is 1.6%.

Scenario 2: RIA Development is 1 Dwelling Unit per 2 Acres Build-out Calculation

- $(1000/2) \times 2.382.49 = 1,1901,245$
- $1,1901,245 + 6,5526,674 = 7,7427,919$

Under Scenario 2, density is close to the existing average residential density in Surry County. Surry's population would increase by 1,1901,245 people to 7,742,919 by 2040, or 189%. Average annual growth rate under this scenario is .846%.

Residential Corridor



Description

The Rt. 31 corridor between Surry and Dendron should serve as an option for the location of residential development secondary to Residential Investment Areas. The corridor is appropriate for some areas of low to moderate density single family residential development of up to three dwelling units per acre. Public wastewater infrastructure runs along the corridor. It is in close proximity to Surry County public schools and the Surry West Business Park, and it links the Towns of Surry and Dendron. However, the corridor also contains high value agricultural land and forests and sensitive environmental features.

Intent

The corridor is intended to concentrate future residential development to the benefit of the County as a whole. Its purpose is to counteract population decline forecast by the Weldon Cooper Center and preserve the rural character of the rest of the County. Ideally, it will provide strategic growth that will sustain essential commercial uses that support families; diversify and bolster the County's tax base; and spur investment and revitalization.

Policies

- Public utility service within residential investment areas is appropriate.
- Special scrutiny should be placed on the impacts of development to active farms that are engaging in agricultural practices such as crop farming and/or animal husbandry high-value working lands and sensitive environmental features.
- Stormwater management best practices should be designed to be integrated with and contribute to the character of the development.

Appropriate Uses

- Low to moderate density residential uses
- Recreation facilities and open space
- Public/semi-public uses (schools, places of worship, government facilities) -
- Limited commercial development fronting Rt. 31.

Commercial



Description

The areas designated as Commercial include the land adjacent to Rolfe Highway from the intersection of Rt. 10 and Rt. 31 to the boundary of the Town of Surry, and land just outside the eastern boundary of the Town of Surry on Rt. 10.

Intent

These areas will contain retail and commercial uses that serve the greater community and tourists. In general, they should provide convenience shopping, including restaurants, retailers, professional offices, and personal service establishments. To the extent possible, master planning of these areas is preferred so that development is contextually appropriate, access points to the highway are consolidated, and accessibility and safety is ensured.

Policies

Design guidelines for the corridor should include standards for:

- Signage
- Landscaping
- Orientation to the highway of developments along the corridor
- Consolidation of access points to enhance safety and circulation
- Shared parking
- Accommodation for pedestrian and bicyclists due to the proximity to the Town of Surry

Appropriate Uses

- Retail, restaurants, and personal service establishments
- Professional offices
- Open space

Employment



Description

Employment areas provide a high percentage of the jobs in Surry County. They are mainly campus settings that have the necessary infrastructure for manufacturing and industrial ~~uses, and uses also and~~ shield these uses from the surrounding community. They include Dominion Energy's Surry Power Station and the Surry West Business Park.

Intent

Employment areas, especially the Surry West Business Park, should provide the infrastructure and resources necessary to attract businesses to Surry County. These resources include utility infrastructure, easy highway access, and completion of many site development processes that make it simple for businesses to begin operation. While some supporting commercial uses are appropriate, it is very important to reserve land in employment areas for job-creating uses.

Policies

- Employment areas should be served by public utilities.
- Employment areas containing industrial uses should be screened from major roadways and surrounding areas.
- Entrances to employment areas should be attractive from the roadway.
- Uses should generate high-quality jobs

Appropriate Uses

- Light industrial, manufacturing, and logistics
- Research and development
- Supporting commercial uses

Public



Description

Public land uses include those owned by local, state, and federal governments. They are primarily local government facilities used for schools, parks, and public safety. Semi-public uses, such as places of worship, are also included in this land use designation.

Intent

Government facilities serve a wide variety of purposes. Their location is highly dependent on the type of service provided and the population intended to be served.

Policies

- Critical public facilities should be located away from vulnerable areas, such as flood plains.
- Public facilities should exemplify the ideals of the community and set a standard for private development.
- Public facilities should respect and contribute to the character of the surrounding environment.

Appropriate Uses

- Public/semi-public uses (schools, places of worship, government facilities)

Mixed-Use Areas



For the 2025 Surry County Comprehensive Plan update, two mixed-use areas have been added to the Future Land Use Map. These areas were selected for their proximity to key crossroad areas and are thus important opportunities to promote a variety of land-use types for additional housing, commercial, and services for both residents and visitors.

These two areas have been separated into two different classes according to their geographic location. The different mixed-use areas are defined in detail below.

Gray's Creek Area

Description

The Gray's Creek Area occupies a key position on the Route 31 corridor between the Intertown-Scotland Ferry and Gray's Creek Marina. The area currently consists of mature woodlands, is nestled between Gray's Creek and Crouch's Creek, and is within an area with rich cultural and historical significance. Due to its proximity to the James River, it is environmentally sensitive, including Chesapeake Bay Protection Area features. The Gray's Creek area was identified by stakeholders in the Community Planning Assistance Program (CPAP) as an appropriate area for mixed-use or commercial nodes.

Intent

This area's access to tapped and untapped tourism amenities and employment opportunities makes it appropriate for the development of a vibrant mixed-use neighborhood with commercial facilities that serve visitors and community residents alike. The development of a master plan for this area is preferred.

Policies

- Use special care to protect the viewshed on Route 31 through buffering and landscaping.
- Develop design standards and a small area plan

- Promote multimodal access and accommodation, and expand outdoor recreational access in the area
- Special scrutiny should be placed on the impacts of development to Gray's Creek and Crouch's Creek

Appropriate Uses

- Restaurants and retail
- Hospitality
- Single family housing
- Townhouses and apartments
- Low-impact recreational assets such as trails and creek access points

Bacon's Castle Crossroads Area

Description

The historic crossroads area of Bacon's Castle on Route 10 is the gateway community for eastern Surry County, as well as a strategic point of connection between the growing employment corridor of Hog Island and the rest of the County. This area is also home to one of the County's signature historic properties and picturesque farmland.

Intent

This area's strategic position as a connection point to employment and the County along Route 10 should be emphasized through the development of tailored services, housing, and hospitality.

Policies

- Ensure that the area is developed with respect and attention to the important historic Bacon's Castle by protecting the viewshed and preserving the agricultural feel of the immediate vicinity
- Develop design guidelines that are harmonious with the area's heritage
- Promote agritourism in the area
- Provide a housing mix that will serve Surry Power Station's unique demands
- Special scrutiny should be placed on the impacts of development to active farms that are engaging in agricultural practices such as crop farming and/or animal husbandry and nature conservation

Appropriate Uses

- Restaurants and retail
- Hospitality
- Single family housing
- Townhouses and apartments

Solar Overlay



For the 2035 Surry County Comprehensive Plan updates, a solar overlay district was added to provide future land use context for existing solar farms and ensure that solar farms contribute to the rural placemaking throughout Surry County without detracting from agricultural scenery and historic buildings. The overlay covers only existing and approved solar projects within the County, ensuring that these uses either remain as solar projects or convert to more agricultural supporting uses in the future.

Intent

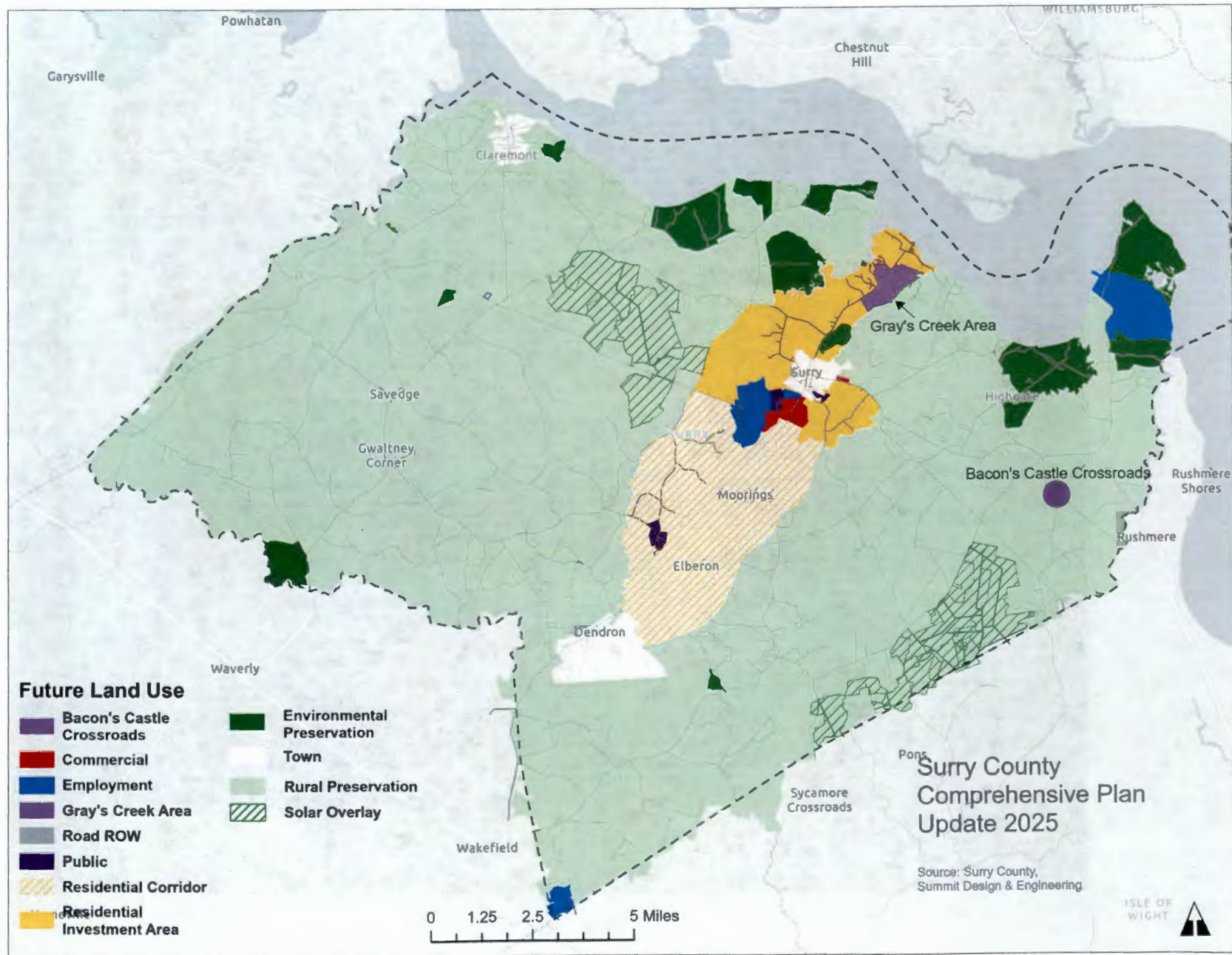
This overlay serves to align utility-scale solar with agricultural uses to ensure that solar contributes to pastoral countryside scenery while also generating renewable energy.

Policies

- Use special care to protect the viewshed along major roads through buffering and landscaping.
- Develop design standards for future projects
- Use native landscaping policies and state wildflower programs to promote biodiversity in and around solar projects.
- Ensure that solar projects meaningfully contribute to Surry's sense of place through well-designed buffering.

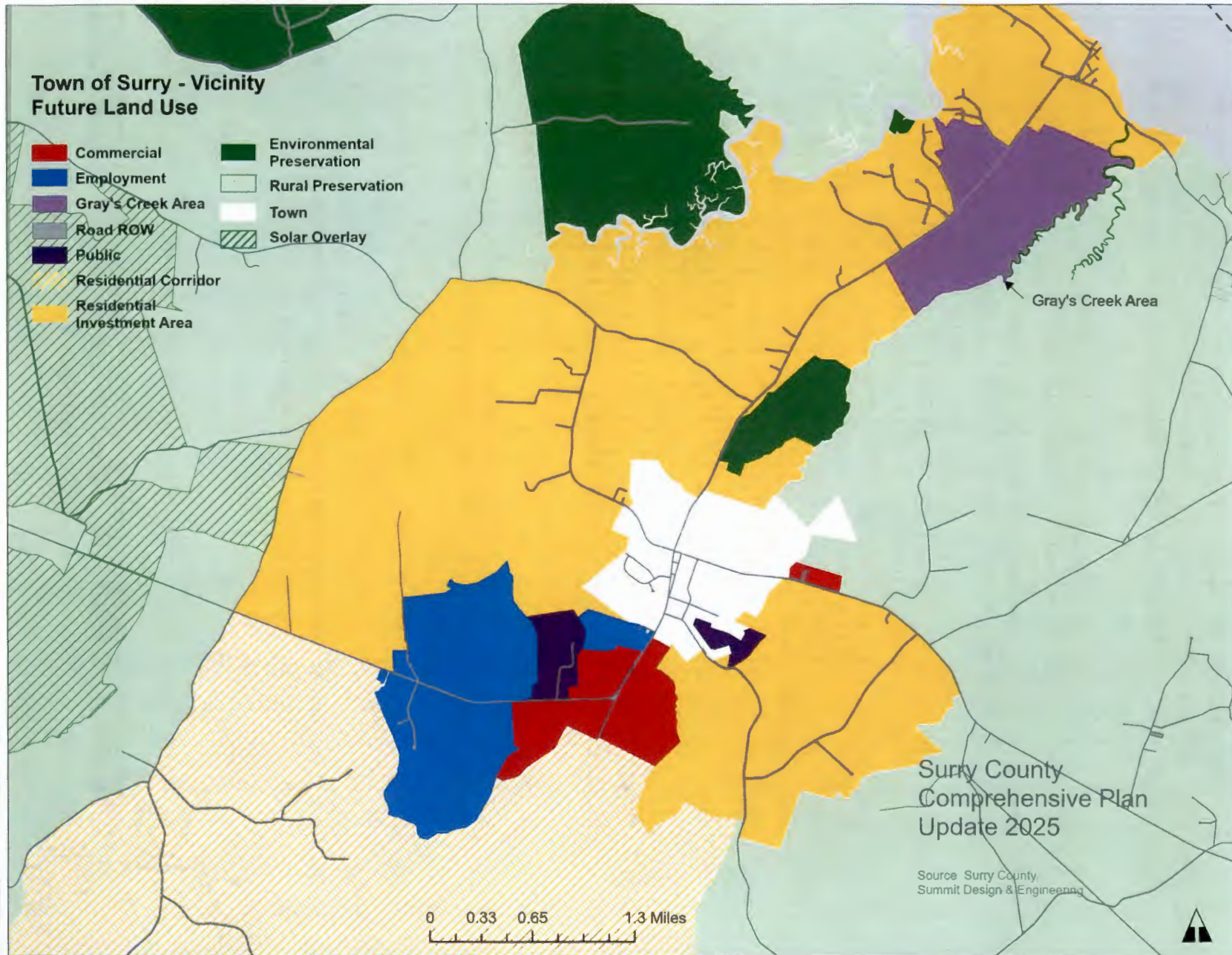
Appropriate Uses

- Utility-scale solar
- Nature conservation
- Agricultural uses



**Town of Surry - Vicinity
Future Land Use**

- Commercial
- Employment
- Gray's Creek Area
- Road ROW
- Public
- Residential Corridor
- Residential Investment Area
- Environmental Preservation
- Rural Preservation
- Town
- Solar Overlay



Surry County
Comprehensive Plan
Update 2025

Source: Surry County
Summit Design & Engineering

Future Land Use Goals, Objectives, and Strategies

Surry County's land use goals are based on four guiding principles. Ingrained more deeply than specific objectives and strategies, these principles should infuse the County's strategic decision-making.

Land Use Principles:

1. Land use policy should be viewed foremost as a tool to induce strategic investment in the community. Policies promoting strategic community investment innately protect the rural character of the majority of the County.
2. Prosperity and rural preservation are not inherently incompatible goals.
3. Strongly encourage strategic concentration of new investment. Minimize diffusion of limited opportunities.
4. Grow using existing community capacity at minimal cost.

Future Land Use Goal

Surry County will maintain its rural character, but will actively pursue high-quality residential and economically productive commercial development.

Objective 1

Internal and External Investment Will Be Focused around the Town of Surry and along the Rt. 31 corridor.

It is essential to concentrate limited investment and development opportunities to maximize their benefit and minimize their potential for conflict. The Town of Surry is at the intersection of the two main transportation routes in the County, Rt. 31 and Rt. 10. It is the seat of government, the location of most commercial activity, and is the only place in the County that potentially provides a civic center of gravity for investment. The segments of Rt. 10 east of Surry and Rt. 31 north of Surry provide the County's primary connections to Hampton Roads. This corridor also contains almost all existing and planned utility infrastructure in the County. Dendron and the section of the Rt. 31 corridor between Dendron and Surry are similarly situated to be a secondary focal area for investment. Utility infrastructure exists and capacity is being expanded. This area is also in close proximity to U.S. 460, a transportation route of statewide significance.

Strategy 1

Carry forward the 2006 Comprehensive Plan's policy of promoting "future development around the historic towns".

Strategy 2

Seek discussions with developers and builders who have experience with residential projects in rural areas about the challenges and opportunities presented by Surry's goals for high-quality residential investment.

Strategy 3	Continue to hold discussions with stakeholders and land owners <u>landowners</u> regarding Surry's goals for high-quality investment in the Rt. 31 Corridor.
Strategy 4	Develop a master plan <u>small area plan</u> , possibly in combination with follow-on economic development efforts, for the Rt. 31 Corridor.
Strategy 5	New, County-serving commercial development should be located in areas designated as "Commercial" in the future land use plan.
Strategy 6	Work with the Town of Surry to develop land use policies, zoning regulations, and investment decisions that promote the Town as the center of civic and commercial activity in the County.
Strategy 7	To the extent practical, steer small business investment to existing buildings and infill lots in the Town of Surry.
Strategy 9	Create design standards for development along Rt. 31 and Rt. 10 in and nearby the Town of Surry.
Strategy 9	New development in Residential Investment Areas along Rt. 31 north of Rocky Bottom Road should be screened from the highway to the greatest extent practicable.
Strategy 10	Linkages should be made to provide vehicular, bicycle, and pedestrian access between residential developments, the Town of Surry, and recreational amenities.
Strategy 11	<u>Form a working group of County and Town (Surry and Dendron) officials and community stakeholders to coordinate corridor efforts and champion implementation.</u>
Strategy 12	<u>Initiate a small-area plan for the Gray's Creek Marina/Scotland Wharf area to guide capital improvements and new waterfront development (e.g., enhancing the marina, adding a park or event space, supporting the Surry Seafood restaurant) in a way that boosts tourism and public water access.</u>
Objective 2	The Preservation of Working Lands and Natural Areas Is the Highest Priority Outside the Rt. 31 Corridor.

Strategy 1

Maintain zoning appropriate for rural areas outside the Rt. 31 Corridor.

Strategy 2

Carefully consider impacts of development proposed outside of the Rt. 31 Corridor, including effects on nearby areas, the lost opportunities from clustering investment, and the potential loss of valuable agricultural and forest land.

(See plan section "Enhancing Quality of Life for Surry Residents" for additional strategies.)

Objective 3

Strengthen Surry County's Financial Position by Considering the Fiscal Impact of Land Use Policy Decisions

The Virginia Department of Housing and Community Development considers Surry County to be in a healthy financial position. As described in the Government and Finance section of the *Planning Influences and Opportunities Report*, Surry is one of the least fiscally stressed communities in Virginia. However, Surry relies heavily on public service corporation taxes from Dominion Energy's Surry Power Station. Surry has the opportunity to diversify its tax base through land use policy and strengthen its financial position by using existing and planned infrastructure and service capacity to promote strategic, revenue-positive growth.

Strategy 1

Focus efforts to promote desired investment in areas where public infrastructure facilities exist or are planned.

Strategy 2

Work proactively with the Hampton Roads Sanitation District to plan for investment in the northern Rt. 31 Corridor.

Strategy 3

At a minimum, develop cost of service estimates by land use. Ideally, develop a fiscal impact model that incorporates tax revenue, infrastructure, service, and government administration impacts of land use and proposed investment.

Strategy 4

Carefully consider the Comprehensive Plan when evaluating Capital Improvement Plan projects to ensure that capital investments help achieve goals of the Comprehensive Plan.

Objective 4

Seek to Provide Appropriate, High-Quality Housing Choices for All Surry Residents.

Strategy 1

Use the Future Land Use Plan to identify and then evaluate areas near the Town of Surry and along the Rt. 31 corridor that are appropriate for R-1 (Medium Density Residence) zoning.

Strategy 2

Development proposed in Residential Investment Areas should be closely scrutinized for consistency with Comprehensive Plan goals, but should generally be presumed appropriate.

Strategy 3

Develop a pattern book(s) to guide the character of development in Residential Investment Areas.

Strategy 4

Identify sites along or near Route 31 that could support new housing developments and develop strategies to incentivize housing types such as worker housing and senior housing in the area.

See plan section “Enhancing Quality of Life for Surry Residents” for additional strategies.

Objective 5

~~While recognizing the benefits of renewable energy and the interests of property owners, Surry County should minimize the impact of utility-scale solar facilities to Surry’s natural, agricultural, and cultural resources, as well as the visual impact on Surry’s primary transportation routes. When assessing potential energy projects, Surry County should balance the benefits of renewable energy, the interests of property owners, and the best interest of the County as a whole, including the impacts to natural, agricultural, and cultural resources.~~

Strategy 1

~~Solar facilities should avoid or minimize impact to prime farmland and farmland of statewide significance. The County will support the installation of distributed energy facilities where considered appropriate and set clear standards for the permitting process for such facilities.~~

- ~~• The County will allow distributed energy facilities by right in residential, commercial, industrial, and mixed-use zoning districts.~~
- ~~• The County will consider the use of automated permitting programs, such as Solar APP+ from the National Renewable Energy Laboratory (NREL), to streamline the permitting process for distributed energy facilities.~~

Strategy 2

~~Solar facilities should not be located within Residential Investment Areas. The county supports preserving the agricultural character of Surry and limiting the sum of all project site areas for community-scale energy facilities and utility-scale energy facilities to no more than seven percent of developable land within the County, or 10,695 acres in total.~~

Strategy 3

~~Solar facilities should be screened from towns, Residential Investment Areas, and Routes 10 and 31. The County will consider applications for new utility-scale energy facilities and community-scale facilities, provided that they meet the following criteria:~~

- The Project site is not located in Residential Corridors, Residential Investment Areas, and Towns within Surry County.
- The project site must be screened from view of Residential Corridors, Residential Investment Areas, and Towns within Surry County.
- The center of the project site, defined as the centroid of energy-generating or energy storage equipment, is within 1 mile of existing high-voltage electric transmission lines.
- Community-scale energy facilities, which are connected directly to the electric distribution grid, will not be subject to the aforementioned proximity to high-voltage electric transmission lines.
- No part of the project is within 0.5 miles of historic sites.
- No part of the facility is in any historic or otherwise significant viewshed in the County, as determined by staff.
- Staff will select nearby sites from which renderings of the project site will be submitted by the developer, at the developer's expense. These renderings will be reviewed by staff during a pre-application meeting.
- No part of the facility is within 750 feet of the property lines for any place of worship or cemetery.
- The project site incorporates contiguous, unfenced, undisturbed natural areas to serve as wildlife passage corridors.
- The project site utilizes best practices to maintain biodiversity and soil quality.
- The project site is screened by vegetation that will prevent the facility from being seen from residential, commercial, or mixed-use areas.
- Vegetation used for screening is to be mature enough to effectively screen the site by the time the facility is operational.
- A screening and landscaping plan is submitted by the developer, to include a care, maintenance, and replacement plan during the course of the facility's life.
- The screening landscaping plan includes native plants and pollinator habitat and does not incorporate pesticide use. The use of herbicides should be overseen by certified professionals to limit air, water, and soil pollution.
- The screening and landscaping plan prioritizes the preservation of existing trees over 6" caliper on the perimeter of the site.
- Any noise-generating equipment installed with sound dampening equipment and/or located a minimum of 750 feet away from any adjacent residential, commercial, or mixed-use parcels to eliminate noise impacts to neighboring uses.
- The project site complies with or exceeds erosion and sediment control requirements.



- The project site is a minimum of 0.5 miles from any existing community-scale or utility-scale energy project sites.



Strategy 4

Solar facilities should not visually impact scenic and cultural resources. The County will require conformance with Virginia Stormwater Management Program (VSMP) regulations. For utility-scale and community-scale solar photovoltaic energy projects, solar panels will be considered unconnected impervious surfaces in water quantity and water quality calculations, as outlined below.

- Water Quantity: Solar panels are to be considered unconnected impervious areas when performing post-development water quantity calculations using the hydrologic methods specified in the Virginia Stormwater Management Program Regulation, 9VAC25-870-72. Current information regarding the application of unconnected impervious areas can be found in Chapter 9 (Hydrologic Soil-Cover Complexes), Part 630 (Hydrology) of the Natural Resource Conservation Service’s National Engineering Handbook.
- Water Quality: Solar panels are to be considered impervious areas when performing post-development water quality calculations using the Virginia Runoff Reduction Method (VRRM). To account for the disconnection of the solar panels from the overall drainage system, the area of the solar panels may be entered into the applicable “Simple Disconnection” stormwater best management practices section of the VRRM compliance spreadsheet (i.e., 2a – Simple Disconnection to A/B Soils or 2b – Simple Disconnection to C/D Soils).



Strategy 5

Solar facilities should be sited as close to existing electric transmission lines as possible. (See Map 36 of the *Planning Influences and Opportunities Report*) The County will support the use of agrivoltaics to enhance the long-term viability of land used for energy projects and supplement crop yields.



Strategy 6

The County will continue to advocate for increased financial benefit from additional solar facilities. ~~Surry County should advocate for more flexible local taxing options for solar facilities.~~

- The County should join an advocacy organization to advocate with surrounding localities for favorable community benefits from the development of solar energy facilities.

Strategy 7

The County will adopt a formal approval process for utility-scale energy facilities that consists of key elements, such as:

- Negotiation of a siting agreement (§ 15.2-2316.7 of the Code of Virginia), with a recommendation from the Planning Commission to the Board of Supervisors.
- A determination that the project is in substantial accord with the Comprehensive Plan (§ 15.2-2232) is included in the discussion and negotiation of a siting agreement.
- Land use approval for the utility-scale energy facility.

Strategy 8

The County will strengthen its requirements for solar facility decommissioning to ensure the safe disposal of materials and effective transition of land for future use.

The County will amend the Solar Ordinance adopted in 2018 (Sec. 4-607 of the County's Zoning Ordinance) to reflect the policies outlined in this amendment.

Strategy 9

- The amendment to the Solar Ordinance may include the establishment of a zoning district for utility-scale solar facilities.



High voltage power lines near Surry Power Station

Transportation – More than Roadways

Planning for Multiple Benefits from Transportation Investments

The three primary roadways in Surry County are Routes 10, 31, and 40. These routes serve an important purpose, moving people and goods around and through Surry County. They are part of a network that links

places within Surry, and Surry to surrounding regions. The remainder of the road network in Surry County consists of collector and local roads that provide land access and traffic circulation within the County.

As outlined in the *Planning Influences and Opportunities Report*, Surry's transportation network and travel patterns have not changed significantly over the past decade, yet the County's transportation needs are evolving as Surry plans for the future. Above all, Surry residents desire convenient intraregional connections. They also want safe roads to travel on within the County. Finally, active transportation infrastructure is becoming a higher priority as Surry seeks to capitalize on its growing potential as a tourism and recreation destination.

Like most counties in Virginia, the Virginia Department of Transportation (VDOT) has the authority and responsibility to operate and maintain Surry County's road network. Planning for this network is primarily conducted through the Crater Planning District Commission's *Rural Long-Range Transportation Plan (LRTP; 2011)*.

Core principles of the Crater Rural LRTP align closely with Surry's planning goals of inducing strategic investment and rural preservation. The LRTP states:

Rural counties throughout the Commonwealth and in the CPDC are working either to seek new economic growth and diversification or to balance growth, while striving to preserve the rural character of the landscape. Most of the land in these counties is in agricultural or forested use, with more intensive land uses in the towns and village centers, typically at the intersection of two roadways... Many of the rural counties are trying to direct any new growth towards existing towns, village centers, or service districts in order to provide services and to continue to address the needs of residents as well as maintain a general agricultural setting.

The Crater LRTP identifies five key goals, and makes recommendations based on these goals, analysis of demographic and land use trends, facility conditions, and local needs. The Crater LRTP Goals are:

1. Provide a transportation system that facilitates the efficient movement of people and goods.
2. Plan a safe and secure transportation system.
3. Improve the region’s economic vitality and provide access to economic opportunities for all citizens of the region.
4. Improve quality of life and minimize potential impacts to the environment.
5. Preserve the existing transportation system and promote efficient system management.

CPDC Rural Long-Range Transportation Plan Recommendations

SURRY COUNTY RECOMMENDATIONS

- 67 VA-626 (Beaverdam Rd.)/VA-618 (Hollybush Rd.)**
Short-term: Install pavement markings including edge lines, centerline and stop bar. Repave the depression on the NE corner.
- 68 VA-10 (Colonial Trail E.)/VA-650 (Mount Ray Dr.)/Hog Island Rd.**
Short-term: Install advance intersection warning signs (W2 series) on VA-10; install pavement marking on northbound Mount Ray Dr.
- 69 VA-617 from VA-10 to VA-650**
Mid-term: Explore the feasibility of bike/trail system; Long-term: Reconstruct road to address geometric deficiencies (12-foot lanes).
- 70 VA-650 from VA-617 to James River**
Short-term: Install no passing (W14-3) and horizontal alignment (W2) signs at appropriate locations.
- 71 VA-31 from VA-10 N to VA-637**
Long-term: Reconstruct road to address geometric deficiencies (12-foot lanes).
- 72 VA-10 from VA T-1001 to Isle of Wight Co. Line**
Long-term: Reconstruct road to address geometric deficiencies (12-foot lanes).
- 73 VA-634 from VA-665 to VA-10 E.**
Long-term: Reconstruct road to address geometric deficiencies (12-foot lanes).
- 74 VA-626 from VA T-1001 to VA-616 S.**
Long-term: Reconstruct road to address geometric deficiencies (10-foot lanes).
- 75 VA-622 from VA-31 to VA-617 W.**
Long-term: Reconstruct road to address geometric deficiencies (11-foot lanes).

(11-foot lanes).

- 78 VA-615 from VA-40 to VA-31**
Long-term: Reconstruct road to address geometric deficiencies (11-foot lanes).
- 79 VA-646 from VA-626 to VA-613**
Long-term: Reconstruct road to address geometric deficiencies (12-foot lanes).
- 80 VA-10 (Colonial Trail E.)/N. VA-31 (Rolfe Hwy.)**
Short-term: Improve signal timings at the intersection; Long-term: Develop bikeways.
- 81 VA-626 (Lebanon Rd.)/VA-618 (Southwark Rd.)**
Short-term: Reconstruct roadway to straighten curves, widen, and grade (improve horizontal and vertical alignment) and remove dips.
- 82 VA-627 (Moonlight Rd.) from VA-10 E. to 0.5 Mi. S. of VA-10**
Short-term: Widen road, improve ditches, straighten curve.
- 83 VA-617 (White Marsh Rd.) from VA-10 E. to 2.8 Mi. S. of VA-10**
Short-term: Reconstruct and widen the roadway, straighten curve.
- 84 VA-609 (Sunken Meadow Rd./River Rd.) from VA-626 to T11209**
Short-term: Rework road and improve curves.
- 85 VA-633 (Chippokes Farm Rd.) from VA-10 E. to VA-634**
* Short-term: Reconstruct and widen roadway.
* Legend provided on following page
- 86 VA-616 (Golden Hill Rd.) from VA-10 E. to VA-632**
Short-term: Reconstruct roadway and straighten curve.
- 87 VA-634 (Highgate Rd.) from VA-10 E. to VA-633**
Short-term: Reconstruct and widen roadway.
- 88 VA-10 E. (Bacon Castle Trail) at VA-617 (Colonial E.)**
Short-term: Install a left-turn lane for eastbound VA-10.

CPDC Rural Long-Range Transportation Plan Recommendations



Operation Deficiency – Indicates a deficient structure, typically a bridge (no recommendations)

Safety Deficiency – Includes inadequate sight distance and visibility, access management, or signage

Geometric Deficiency – Includes substandard lane width, shoulder width, or horizontal or vertical curvature

SURRY COUNTY DEFICIENCIES

- | | |
|--------------------------------|--------------------------------------|
| Intersection Deficiency | Segment Deficiency |
| ● Operation Deficiency | — Operation Deficiency |
| ● Safety Deficiency | — Safety Deficiency |
| ● Both Deficiencies | — Geometric Deficiency |
| | — Both Operation & Safety Deficiency |

Transportation Planning for Multiple Benefits

Surry County is in a desirable position when it comes to transportation planning. In many communities, transportation network capacity is strained from the existing level of traffic, requiring significant resources to maintain an acceptable level of service. In other words, most communities are simply trying to keep up with existing demands.

Surry's existing roadway network largely meets the community's needs. This circumstance allows Surry the opportunity to think strategically about how transportation system improvements can provide multiple benefits to the County.

In 2015, Surry developed its *Comprehensive Bicycle and Pedestrian Plan*. The primary goals of the plan are to improve connectivity, safety, and community health. The plan also recognizes Surry's potential as a destination for active tourists and recreational bicyclists. Making investments to capitalize on this potential can be part of the foundation for development of a network that attracts visitors to Surry County.

The *Plan* provides policies and project recommendations to create a multi-modal transportation network in Surry County that include sidewalks, bike lanes, paved shoulders, signed routes, bicycle facility amenities, trails, and shared-use paths.

Surry has already made significant progress toward implementation of the *Plan*. In 2019, the Commonwealth Transportation Board approved \$9.6 million in SMART SCALE

funding for bicycle accommodations on Rt. 31 from the Town of

Surry to the Jamestown-Scotland Ferry. The project consists of 4 miles of new paved shoulders that will connect destinations such as the Jamestown-Scotland Ferry, the Town of Surry, and Smith's Fort Plantation.

The *Plan* also recognizes the importance of linking Surry to larger trail systems. The Virginia Capital Trail is a pedestrian and bicycle path that runs from Jamestown to Richmond. Plans are underway for the development of the Birthplace of America Trail. The [Birthplace of America Trail 757 Trail](#) will connect the Virginia Capital Trail to Fort Monroe and Southside Hampton Roads. The Southside Route will begin by traveling from Jamestown to Surry by ferry and showcase aspects of Surry's scenic, cultural, and historic heritage. Surry is also on the route of the East Coast Greenway, a biking system that stretches from Maine to Florida. The bicycle



Paved shoulder

accommodations along Rt. 31 strengthen the attraction of these trails of state and national significance.

Birthplace of America Trail Trail 757



Multi-Modal Main Street

A core tenant of this plan is to focus investment in and around Surry's towns, especially the Town of Surry. Improvements to public spaces in the Town of Surry to promote a "Main Street" type of environment are functionally important to ~~residents, and~~ residents and can attract visitors and investment. Because many of Surry's basic transportation needs are already met by the existing system, streetscape improvements can be more highly prioritized. These types of public investments make for more user-friendly and safe environments for pedestrians and bicyclists, they aesthetically improve the public realm, and they incentivize private investment in the community.

Surry's towns, especially Surry and Dendron, are like many small towns across America. They are located on state-controlled roadways that were built to move cars between destinations at relatively high speeds. While these interjurisdictional connections are important to residents of rural areas who must travel to access some basic needs and services, the roadways that provide them do not serve the towns themselves very well. This "highway as Main Street" problem prioritizes through traffic over local access.

There are additional reasons for rural towns to invest in developing more "complete" streets. The main reasons have to do with safety and equity. The National Highway Traffic Safety Administration has found that residents of small towns are more likely to be hurt or killed using the transportation system than those in urban areas. In addition, rural communities tend to have higher concentrations of older adults and low-



Figure 77. Example streetscape project in small town

income residents, two populations that can particularly benefit from alternative modes of transportation. The U.S. Department of Transportation defines "Complete Streets" as:

... Streets designed and operated to enable safe use and support mobility for all users. Those include people of all ages and abilities, regardless of whether they are travelling as drivers, pedestrians, bicyclists, or public transportation riders. The concept of Complete Streets encompasses many approaches to planning, designing, and operating roadways and rights of way with all users in mind to make the transportation network safer and more efficient.



Example streetscape project in small town

Complete streets also provide visual appeal. A traditional “Main Street” is designed with streetfronting land uses, slow travel speeds, and pedestrian-oriented design features such as sidewalks and lighting. These types of streets can strengthen community identity by creating enhanced aesthetics, spaces for civic activities, and creating conditions to attract and retain businesses.

Route 31 Corridor

In the summer of 2025, planners with the Virginia American Planning Association (APA) prepared a Community Planning Assistance Program (CPAP) report for the Route 31 corridor. This area was identified as a key transportation network, connecting population centers in Surry County to regional transportation nodes, namely the Jamestown-Scotland Ferry, which connects the County to the Williamsburg area. The report found that the Route 31 corridor needs significant changes to the existing transportation infrastructure to enhance safety and accessibility.

Goal

Surry County’s transportation system will enable convenient intraregional connections and further Surry’s land use, placemaking, and economic development goals.

Surry County’s transportation planning objectives to achieve this goal are based on several key principles:

1. Transportation planning is about more than moving vehicles along roadways.
2. Know the system - Transportation planning is defined by highly regimented state and federal processes.
3. Use the system - Funding opportunities exist for those who can creatively make the system work to meet their needs.
4. Recognize that transportation planning is data driven.
5. Always consider how transportation projects can provide multiple benefits.

Objective 1: Provide safe and convenient connections to the Hampton Roads and Richmond regions.	
Strategy 1	Work with VDOT, the Crater Planning District Commission, and the Hampton Roads Planning District Commission to study the need for improved intraregional connections, with specific focus on the James River crossing from Scotland Wharf to Jamestown.
Strategy 2	Work with community stakeholders to prioritize recommendations in the CPDC Rural Long-Range Transportation Plan. Many of the Plan’s recommendations are related to safety deficiencies. Surry should work with the CPDC and VDOT to pursue Highway Safety Improvement Program (HSIP) funding for high-priority projects.
Strategy 3	Strengthen connections to the U.S. 460 corridor through improved signage along U.S. 460.
Strategy 4	U.S. 460 is one of the most important freight corridors in Virginia. Consider ways to capitalize on Surry’s location adjacent to this corridor, potentially through joint ventures with Sussex, Prince George, and Isle of Wight Counties.
Strategy 5	Work with leaders from the Richmond and Hampton Roads regions to advance projects that emphasize U.S. 460’s role in connecting interior parts of Virginia to coastal tourism and historic assets.
Objective 2: Surry County’s highest priority transportation projects should provide multiple benefits to residents and further strategic objectives of the Surry County Comprehensive Plan, the Comprehensive Bicycle and Pedestrian Plan, and other plans.	
Strategy 1	Work with CPDC and the VDOT Local Assistance Division to make “Complete Street” enhancements to Routes 10 and 31 in the Town of Surry and Route 31 in the Town of Dendron. Funding should be primarily pursued through the Transportation Alternative Set-

	Aside Program, which is specifically intended to advance community-based projects that expand non-motorized travel choices and enhance the transportation experience.
Strategy 2	Leverage planning for the <u>Birthplace of America 757</u> Trail to implement recommendations of the Comprehensive Bicycle and Pedestrian Plan.
Strategy 3	Convene a standing staff committee to pursue funding for projects from sources identified in the Comprehensive Bicycle and Pedestrian Plan.
Strategy 4	Improve gateways to the County and towns along Routes 10, 31, and 40. High-priority gateways include Route 31 at Scotland Wharf and gateways to the Town of Surry.
Strategy 5	Closely coordinate tourism and transportation planning efforts.
Objective 3: Develop a small area plan that focuses on transportation improvements along Route 31.	
<u>Strategy 1</u>	<u>Form a working group of County and Town (Surry & Dendron) officials and community stakeholders to coordinate corridor efforts and champion implementation.</u>
<u>Strategy 2</u>	Construct a shared-use path linking the Town of Surry to the Jamestown-Scotland Ferry area, as the bike/ped plan recommends, possibly routing behind homes where Route 31 right-of-way is constrained.
<u>Strategy 3</u>	Pursue major transportation upgrades such as intersection improvements at Route 31 and 10 (to improve safety and capacity), widened shoulders or bike lanes along Route 31, and long-term exploration of enhanced ferry service or a future James River crossing to reduce infrastructure barriers to growth.
<u>Strategy 4</u>	<u>Work with VDOT to address specific safety hotspots on Route 31, such as traffic calming through the villages (Surry & Dendron) to respond to safety concerns and make the corridor more hospitable.</u>
<u>Strategy 5</u>	<u>Coordinate with VDOT regarding any planned upgrades to ferry service. Plan for seasonal traffic surges (for example during Jamestown events or summer weekends) by having overflow parking or traffic control measures to prevent backups from affecting local traffic on Route 31.</u>

Strategy 6 Evaluate water, sewer, and broadband infrastructure along the corridor and seek to incorporate Capital Improvement funding into extending utility services along the Route 31 corridor.



Cyclists touring Surry County

Economic Growth and Diversification

Composition of Surry's Economy

Surry County's economy ~~is a reflection of~~ reflects the residents, visitors, employers, employees, and businesses that interact in and around the County. A large portion of the County's economy is driven by Dominion Energy's Surry Power Station, companies providing services to the power station, and local and state government. Ten of the fifteen largest employers in the County fall into these three categories. Other top-15 employers include wood products and lumber companies, construction and trade companies, and a producer of pork products. Most people working in Surry are employed by or at these establishments. Over the past ten years, the construction and government sectors have grown the most.

Geographical and Physical Assets

Surry County is located between two of Virginia's most populous metropolitan areas, Richmond and Hampton Roads. The U.S. 460 Corridor is the primary connection to these two regions, linking Surry to regional markets and workforces, three interstate highways, and the Port of Virginia. Additionally, the Jamestown-Scotland Ferry provides a direct connection for residents and tourists between Surry and the Williamsburg area.

Surry is also home to one of Hampton Roads' largest industrial development sites. The Surry West Business Park is a 173-acre, publicly-owned industrial park with utility infrastructure in place and a buildout potential of approximately 1,000,000 SF.



SURRY WEST BUSINESS PARK
SURRY COUNTY, VA - SCHEMATIC BUILDOUT ANALYSIS



Labor Profile and Commuting

Based on 2022~~15~~ Census data, 2,151,665 people hold primary jobs in Surry County. Most of these workers are not Surry County residents, with 748~~0~~% of Surry's workforce commuting to Surry from outside the County. Only 21~~0~~% of Surry's workforce both live and work in the County. This means that over 2,000 Surry residents commute outside the County to work every day. Surry has more than enough jobs to employ every worker living in the County, but most commute outside the County for jobs in the retail and service sectors.

Agriculture

Although agricultural employment has declined by almost 15% in the past 15 years, agriculture remains an important part of Surry County's economy. According to the 201~~22~~ USDA Census of Agriculture, there are over 465,000 acres of farmland in Surry. This represents about 25% of the County's total land area. The market value of products produced in Surry County nearly tripleddoubled from 2017~~07~~ to 2022~~12~~, from \$23.913.9 million to \$60.427.7 million.

Tourism

Tourism also contributes significantly to Surry's economy. According to the Virginia Tourism Corporation (VTC), tourists spent over \$3.810.3 million in Surry in 2023~~17~~, up from \$3.29.7 million in 2016~~2~~ and down from \$3.98.3 million in 2022~~07~~. This spending has led to increased tax revenue and jobs. Details about

Surry's tourism economy and tourism planning are included the *Surry County Tourism Assessment Report*, 2017 addendum to that report, and associated documents. Major tourism assets include Chippokes State Park, significant colonial-era historic sites, unique agri-tourism destinations, and numerous opportunities for outdoor recreation.



Tax Revenue

The County's blend of industry employment has led to a unique stream of tax revenue for Surry County. Local tax revenue in Virginia typically comes from four main sources; the real property tax, the personal property tax, the local option sales and use tax, and the business license tax. On average, Virginia counties raise about 65% of their tax revenue from the real property tax. Unlike most Virginia localities, the real property tax is not Surry County's dominant source of revenue. In 202515, only 2630.3% of Surry's local tax revenue was raised from the real property tax. 4960.9% of local tax revenue came from the tax on public service corporation property (Surry Power Station). Surry County highly values the power station as a corporate citizen that is invested in the community. The County seeks to explore ways to deepen this mutually beneficial relationship, while also planning to diversify revenue sources.

Composition of Rural Economies

Economies are made up of three basic types of industries – local industries, resource dependent industries, and traded industries. Economic performance is affected by the nature of this composition.

Local industries provide goods and services to the local market. Employment in local industries is roughly proportional to the local population. Growth in the number of businesses serving the local market is important for two main reasons. These businesses can improve quality of life for residents by providing better access to jobs, shopping, services, and healthcare. They also allow people to spend money where they live, to the benefit of the community. Because local industries grow in proportion to population, they should not be considered an independent driver of economic growth.

Resource-dependent industries are those based on utilization of an area’s natural resources. Examples are farming and mining. Employment is located where natural resources are found. In advanced economies, resource-dependent industries have a limited impact on employment growth. For example, technological advances have increased farm yields and efficiency, reducing farming jobs while boosting output. This circumstance is familiar to Surry County. Historically, Surry’s economy has been based on farming and forestry. Today, farming provides only about 150-88 jobs in the County.

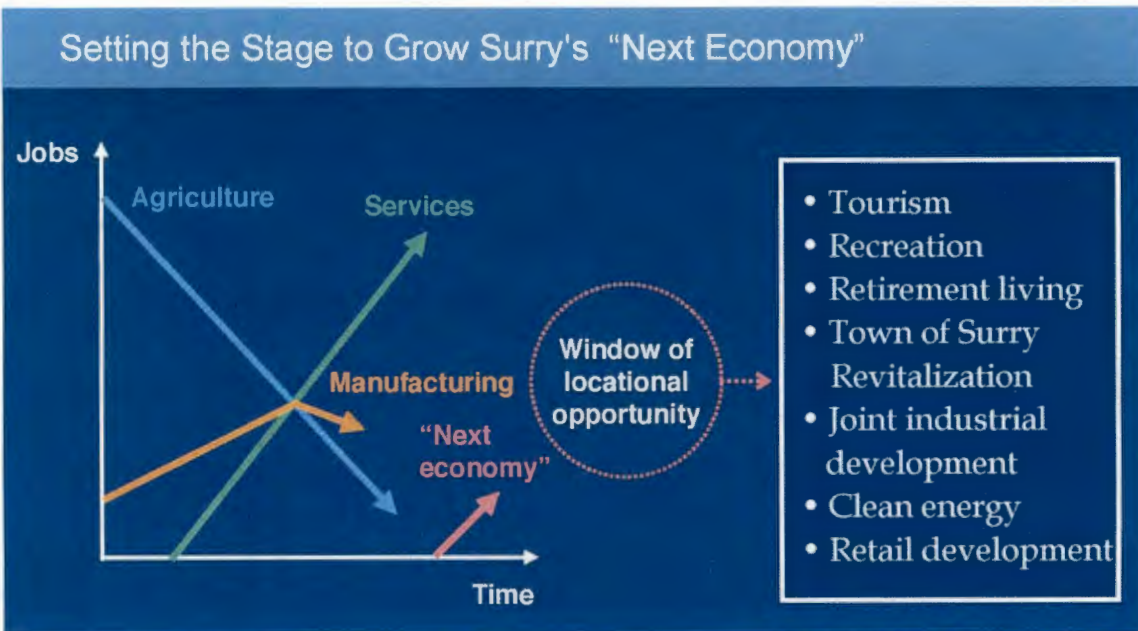
Traded-industries sell products and services outside of a local area. They are located in a particular area based on considerations of competitive advantage. Traded industries have a disproportionate influence on local prosperity and economic growth. They tend to have higher wages and can grow beyond the size of the local market. They not only provide employment ~~themselves, but~~themselves but drive demand for local services. Traded-industries bring new dollars into an economy.

This explanation of economic structure is both applicable and important to Surry County. Studies have shown that in terms of industry type the composition of rural and metropolitan economies is roughly similar. The main differences are in sectors of specialization. (I.e. farming vs. biotechnology) It is important because understanding this framework can help set priorities. Surry County has an interest in supporting each of these components of its economy for a variety of reasons.

The Shift to the Service Economy

Over the past forty years, the U.S. economy has shifted from one driven by manufacturing to one driven by services. This shift can seem particularly daunting to rural communities that fear being left behind in this new economy. The needs of the service economy appear to magnify some of the traditional economic disadvantages of rural areas. Rural areas have lower population density, fewer specialized educational institutions, a less competitive business environment, and less clustering of related businesses. There are, however, service sectors where rural areas can be very competitive. Some of these include tourism,

recreation, and retirement living, which could form a part of the foundation of Surry's "next economy". Surry County has the assets to grow its economy through these sectors.



While Surry should consider this shift in formulating economic development strategies, it should not overlook possible opportunities in more traditional sectors. As outlined in the next section, some of the shared strengths of the Hampton Roads and Richmond regions are in these sectors, such as manufacturing and logistics. Surry has assets to grow its economy through competitive regional positions in these industry clusters.

Regional Economies and Industry Clusters

Regions are the basic functional unit of all economies. The linkages that make up regional economies are apparent everywhere. Commuters travel across local and even state borders on the way to work. Businesses rely on suppliers, customers, and workers from many cities, counties, and towns. Surry County participates on the periphery of both the Hampton Roads and Richmond regional economies. In developing strategies to grow and diversify Surry's economy, it is essential to understand the regional economies in which it participates.

What are industry clusters and why are they important?

Industry clusters are regional concentrations of related industries. They consist of companies, suppliers, and service providers, as well as government agencies and other institutions that provide specialized training and education, information, research, and technical support. In other words, clusters are a network of economic relationships that improve productivity and create a competitive advantage for the related firms in a particular region. This advantage then becomes an incentive for similar industries and suppliers to those industries to develop or relocate to a region.

Why are clusters important to Surry County?

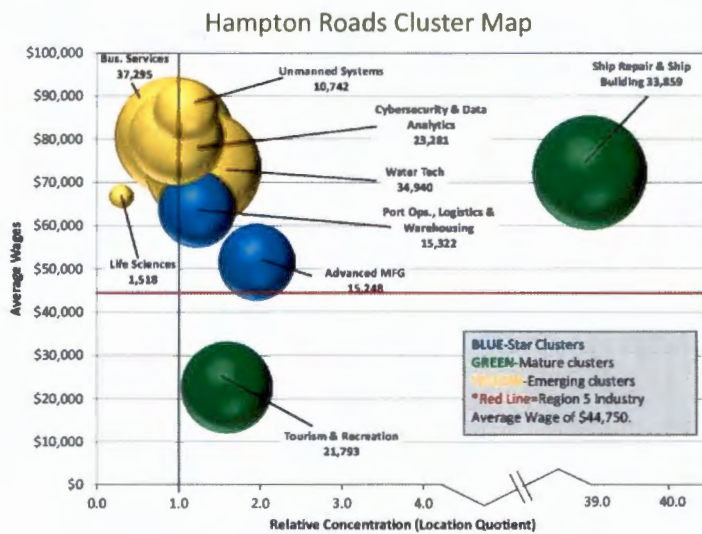
Clusters are important to Surry because it can use the region's strengths to its advantage. Few cities or counties in Virginia can attract and foster economic growth on their own, especially one the size of Surry

County. While the economies of Hampton Roads and the Richmond region are different, they share advantages in certain clusters, particularly advanced manufacturing and logistics. These are also two of the clusters that best suit the assets of rural localities.

Hampton Roads

The Hampton Roads economy is a significant part of the Virginia economy. In 2022~~17~~, the region's GDP was \$12794.49 billion, or 198.6% of Virginia's total gross product. This makes Hampton Roads Virginia's second largest economic region, behind Northern Virginia. However, the region's economy has underperformed for over a decade. The reasons for this stagnation include a reduction in federal spending and slow growth in private sector employment. Additionally, population and job growth lag state and the national growth rates.

Hampton Roads' economy is often referred to as a three-legged stool, with the military, the port, and tourism representing the three legs. Recently, several studies have been conducted to better understand the composition of regional industry clusters and identify "priority clusters". Industry clusters that have been identified in these studies include advanced manufacturing, food & beverage manufacturing, ship building & repair, port operation & logistics, life sciences, business services, cyber security, tourism & recreation, water technologies, and unmanned systems. Some of these clusters are mature and stable, like ship building & repair and tourism. Some are mature and also poised for growth, like port operations & logistics and advanced manufacturing. Some are just emerging, such as water technologies and unmanned systems. Across these studies, several clusters have been identified as "priority clusters" around which the region should focus strategic investment. These include advanced manufacturing, food processing, port operations & logistics, and business services.



Richmond Region⁶

The Richmond region performs well relative to the state and nation on many economic and labor force measures. Population has been growing more rapidly in the region, overall labor force participation is high, and employment growth is supported by a diverse mix of industries. However, significant intraregional differences exist. Population has declined in each of the five localities with the smallest populations (Emporia, Surry, Sussex, Greenville, and Charles City). Labor force participation is also lower than the regional average in these areas.

The creative services, financial services, defense & security, bioscience, and logistics clusters perform well compared to growth in these industries nationally over the last 10 years. Some of these clusters, including professional services, energy, financial services, manufacturing, and defense & security, are also the largest in terms of regional production.

Logistics is an important industry cluster due to the region's natural locational advantages. These include the intersection of three interstate highways and Port of Virginia facilities, which now include the inland Richmond Marine Terminal. If the cluster is to support higher paying jobs, however, it will be important to link logistics to other clusters such as manufacturing.

Although employment in manufacturing has declined over time, proximity to the port will help ensure that advanced manufacturing will continue to create high-paying jobs in the region. Addressing workforce development concerns and infrastructure issues that inhibit site development are necessary for success in the manufacturing and logistics clusters.

Growing and Diversifying Surry's Economy

This Plan makes sector-specific policy recommendations for growing and diversifying Surry's economy based on local assets and regional economic structure. It also identifies several core principles that are relevant across sectors to provide cohesion among the recommendations. They are the following:

1. Surry's long-term goal is to develop an economy that can support the delivery of high-quality services without excessive dependence on tax revenue from the Surry Power Station. Strategies identified in this plan should be used as the basis for developing an economic development work program, including specific objectives and performance measures, to achieve that goal.
2. Business attraction is an important economic development strategy, but it is not a comprehensive economic development strategy.

⁶ For purposes of economic analysis, the Richmond region is considered GO Virginia Region 4.

3. Focus on ecosystem development and building capabilities. Prioritize public investments that advance strategic priorities and provide foundations for business formation, growth, and retention.
4. Leverage regional strengths, assets, and relationships to amplify local initiatives.
5. Invest in the workforce. Demographic data and observations from Surry residents indicate Surry may “lose” much of its investment in young workers to other areas. Those investments must be made anyway. A talented workforce is the currency of competitiveness in the modern economy. It is also the right thing to do for Surry’s youth.
6. Make reinvestment of local wealth and resources a cornerstone of the community’s identity.



Windsor Mill, Surry West Business Park

Building Surry’s Local Economy

- Cultivating Businesses That Improve Quality of Life



Intent

Growing the number of businesses that serve residents is a keykey to improving quality of life in Surry County. These types of businesses can provide ~~some~~ additional employment. More importantly, they provide choices for Surry residents:

- The choice not to leave Surry for essential goods and services
- The choice to support local businesses and develop a more vibrant community
- The choice to continue to live in or move to Surry County

The adage is that retail and service businesses follow rooftops. It is also understood that the “local” sector of the economy exists in relative proportion to the size of the population. For these reasons, policies and strategies to grow/increase the number of local-serving businesses are complimentary to and include land use policies. The Land Use element of this Plan identifies Residential Investment Areas that are intended to induce strategic investment in the community and foster sustainable population growth.

Strategies

1. Implement strategies identified in Land Use Objective #1 to focus residential investment around the Town of Surry and the Rt. 31 corridor.
2. Improve public spaces, particularly rights-of-way in the Town of Surry, as outlined in Transportation Objective #2, to aesthetically enhance the public realm and incentivize private investment in the community.
3. Carry out an evaluation of the process to attract a grocery store to Surry County. Lessons learned from this process should inform future efforts to attract retail and service businesses.
4. Work to build the existing “Shop Local” campaign to encourage residents to support local businesses and increase local retail sales tax revenue.
5. Explore ways for new businesses to test their viability without making expensive, long-term commitments. Support could be in the form of setting up vendor space on County property during special events, facilitating short-term leases in vacant buildings in the Town of Surry, and mini-grants to assist with start-up costs.
6. Craft a Route 31 Corridor marketing strategy. This would identify the types of businesses and development most suitable for each opportunity node and actively recruit them. For example, for the Route 31/10 node, target light manufacturing, agri-business, or a convenience retail center that serves through-traffic. For the Gray’s Creek area, target tourism-oriented businesses (outfitters for kayaking, bed-and-breakfast or campground, expanded marina services, etc.) to build on the recreation theme.
7. Coordinate with neighboring localities such as James City County, Williamsburg, Smithfield, and Isle of Wight to cross-promote tourism.
- 5-8. Work on beautification measures along the Route 31 Corridor, such as installing landscaping at key points such as at welcome signs or other public sites, organizing volunteer days to pick up litter, and setting up incentives to assist landowners with improving facades.

Building Surry’s Local Economy

- Attracting Retirees to Surry County



Intent

In the nation and the region, the elderly population is growing faster than the total population, increasing the economic importance of the elderly. Freed from the geographic constraints of living near their jobs, retirees are expected to move to places more suited to a comfortable and leisurely lifestyle. From the perspective of local government, the potential benefits of retiree-based economic development strategies are attractive.

These potential benefits include⁷:

- *Timing*: Demographic trends are favorable.
- *Job Creation*: One job is created for every 1.8 retirees. 100 attracted retirees will create 55 jobs.
- *Fiscal Impacts*: Net impacts of retirees on local government finances are neutral, or positive if it is assumed that retirees generate no new need for K-12 education spending and have wealth.
- *Economic Diversity*: Retiree-based economic development benefits service industries such as health care, home building, retail, and household services rather than manufacturing, agriculture, or government. Recruiting retirees can therefore help rural areas diversify their economies.
- *Reduce Economic Risk*: Retiree recruitment can make rural areas less vulnerable to macroeconomic trends, and less dependent on the actions of a few large employers.
- *Critical Mass*: Retirees may provide the critical mass necessary to support certain types of businesses that previously did not exist, reducing out-shopping by long-term residents.

Strategies

1. Develop a workgroup to explore the potential of Surry to attract retirees. Potential workgroup participants should include experts from the academic, housing and health-related non-profit, and development communities.
2. Retirees are often drawn to the same places that attract tourists. Develop a joint marketing effort to attract retirees and tourists.

⁷ Terry College of Business, University of Georgia, "Golden Rules: Evaluating Retiree-Based Economic Development in Georgia"

Building Surry's Local Economy

- Supporting Entrepreneurs and Small Businesses



Intent

Most new jobs are created by small businesses. Further, young businesses contribute significantly to overall small business job creation. These types of businesses employ local ~~residents, and~~ residents and play an important role in creating a sense of place that enhances a community's quality of life. Additionally, contemporary best practices in economic development emphasize growth from within by strengthening assets rather than just recruiting businesses from elsewhere.

Local governments can encourage entrepreneurs and small businesses in a variety of ways by creating an ecosystem that provides resources and removes barriers. Generally, this is achieved by understanding how small businesses develop, fostering a supportive and transparent attitude toward small businesses within government, and serving as a conduit linking small businesses to resources and expertise.

Strategies

1. Understand the needs of small businesses to craft effective policies and actions, such as workshops that connect small business owners to resources and experts.
 - a. Earliest stage businesses need help turning an idea into a product or service.
 - b. Businesses that have made it out of the "start-up" stage are often focused on building a customer base and securing financing.
 - c. Established small businesses may need to build managerial capacity to grow beyond the personal capacity of the owner.
2. Establish a culture of leadership to support small businesses that encourages participation in policy-making, motivates internal and external stakeholders through awards and other recognition, and legitimizes the reasonable use of resources for small business programs.
3. Engage with stakeholder groups that represent the business community to get input on the positive or negative effects of policy and regulations, promote community resources, and celebrate successes.
 - a. Develop a "business needs" survey.
4. Provide an accessible interface for businesses to interact with government that is responsive to questions, can coordinate internal review processes, and provide transparent timelines.

Maintaining Surry's ~~Heritage Economy~~ Agricultural Economy



Intent

Agriculture remains an important part of Surry County's economy. According to the 2022~~12~~ USDA Census of Agriculture, there are over 46~~5~~,000 acres of farmland in Surry. This represents about 25% of the County's total land area of 279 square miles. There were 11~~3~~2~~7~~ farms in Surry County with an average size of 40~~9~~3~~5~~5 acres. Both the number of farms and the average farm size increased since 201~~7~~0~~7~~, the date of the previous Census of Agriculture. The market value of products produced in Surry County ~~doubled from~~ increased by 153% from 201~~7~~0~~7~~ to 20~~22~~1~~2~~, from \$2~~3~~1~~3~~.8~~9~~ million to \$6~~0~~2~~7~~.7 million.

Support for working lands in this plan primarily takes the form of land use and environmental policy. These policies are based in part on an extensive analysis of the quality of agricultural, forest, ecological, and coastal environmental resources in Surry County provided in the *Planning Influences and Opportunities Report*. The majority of these policies can be found in Objective #1 of the Land Use chapter and Objective #2 of the Enhancing Quality of Life chapter. In general, they focus on directing development to the Rt. 31 corridor and utilizing and protecting Surry's natural resources.

Several additional strategies to maintain Surry County's heritage economy are outlined below. The guiding principle for these strategies is to support the rural landscape by creating an economic climate that enhances the viability of working lands and conserves natural lands.

Strategies

1. There is ~~not currently~~ currently ~~much residential~~ little residential development pressure on Surry's working lands. However, if such pressure increases, County staff should understand the preservation tools that are the best fit for the County, such as use-value taxation and right-to-farm policies.
2. Agri-tourism has been identified as a potential opportunity to grow Surry's tourism industry. Through the Tourism Advisory Committee, or through other means, the agriculture community should continue to be closely engaged in Surry's tourism planning efforts.
3. Help facilitate direct marketing to consumers through community supported agriculture, farmers' markets, and agri-tourism.

Growing Surry's Economic Base

- Designing an Effective Economic Development Strategy

Intent

The purpose of economic development is to influence growth through investment in excess of more than what markets alone can do. Traditionally, this has consisted of business attraction – convincing a business to locate or expand in one place instead of somewhere else. Modern economic development programs are broader in scope and attempt to position communities for sustained growth through a variety of activities. Surry must consider its circumstances in deciding on the scope of its economic development program. As a community with limited resources, it is unrealistic to develop robust programs across the spectrum of economic development activities. In addition, because of Surry's size, a few successful attempts to attract new businesses to the County can have a significant impact on the economy and the County's financial resources. Given these considerations, strategies focused on supporting entrepreneurs and business attraction within specific industries make the most sense for Surry County.

Strategies

1. Of the priority industry clusters in the Hampton Roads and Richmond regions, the distribution and manufacturing clusters are the two which provide the most opportunity for Surry County.
 - a. Make targeted investments that provide capacity to help grow these priority clusters, including the completion of due diligence studies necessary for Surry West Business Park to achieve Virginia Business Ready Sites Program (VBRSP) Tier 4 certification.
 - b. Evaluate Surry's position within other regional priority clusters.
2. Carefully consider the potential for timely return on investment in a second industrial site. Site development is expensive, especially in areas where high-capacity utility service and other infrastructure are not in place. Additionally, Virginia is prioritizing site-readiness statewide, increasing competition from other sites in Virginia. As an alternative, consider joint site development with neighboring counties better positioned on the U.S. 460 corridor.
3. Develop a program to visit existing businesses to learn about their decisions to locate or remain in Surry County, and to understand how the County can continue to support these businesses.
4. The GO Virginia Region 4 Growth and Development Plan places a heavy emphasis on developing a skilled workforce. It specifically identified a "middle skills" gap associated with jobs that require more than a high school diploma and less than a four-year degree. County staff should work with Surry County Public Schools, Dominion Energy, community colleges, and Virginia career centers to align training with workforce needs and promote skilled trade careers.
5. Develop enhanced branding materials. Promote their use across public and private platforms.
6. Inventory property with potential for use in business attraction and retention activities.
7. Evaluate the need for additional staff capacity to support economic development activities.

Growing Surry's Economic Base

- Tourism and Recreation



Intent

Tourism is the fifth largest industry in Virginia, generating over \$20 billion in visitor spending annually, supporting over 200,000 jobs, and raising almost \$1.5 billion in state and local taxes. The Coastal Virginia tourism region that includes Surry is the second most popular region in the state based on spending, jobs, tax dollars, and visitor volume. This type of commercial activity can be a significant benefit to rural communities. In some rural counties, tourism is a top source of revenue generation. Tourism strategy⁸ implementation should be considered one of Surry's highest economic development priorities.

Increased tourism supports many economic development goals. It brings in money from outside the County, creates jobs, raises tax revenue, supports local businesses, and provides amenities that enhance quality of life for residents. Consultants have identified segments of the tourism market in which Surry can be competitive. These include agri-tourism, eco-tourism, event & festival tourism, food & beverage tourism, history & heritage tourism, and outdoor recreation tourism.

Strategies

1. Tourism strategies are well defined in the Goldman and Associates and Virginia Tourism Corporation reports for Surry County. They primarily revolve around drawing visitors already in the Williamsburg area to a day trip in Surry County. The brand vision for Surry is for visitors to Coastal Virginia to spend at least one day of their vacation in Surry County. Specific areas of focus in these reports include: aggressive marketing of tourism initiatives, attractions, and events; building partnerships with localities in the region; and developing new tourism products and services for tourists.
2. Improving public access to Surry's waterfront is important as a recreational amenity for Surry residents and as a tourism asset. The County should consider developing a small area plan to guide capital improvements and other projects for the area around Gray's Creek Marina.
3. Surry County should explore opportunities to attract cyclists. Surry has excellent natural assets (scenic and uncongested roads) and is making investments in its bicycle infrastructure.⁹ Surry is already well known in the Hampton Roads biking community as the home of the Surry Century Ride. It is also on the route of the Birthplace of America Trail and the East Coast Greenway.

⁸ Surry County tourism studies include: "Surry County Competitive Tourism Position Travel Market Research Study"; "Surry County Recommended Marketing Strategy"; "Surry County, Virginia Tourism Assessment Report"

⁹ In 2019, the Commonwealth Transportation Board approved a \$9.6 million project to improve bicycle accommodations on Rt. 31.

4. Activate spaces along the Route 31 Corridor with events to draw people and build local pride. For example, the County could host a farmer’s market or roadside festival on a piece of open land along Route 31. Food truck nights, historic reenactments, or an annual “Route 31 Scenic Ride” cycling event could all bring positive attention.

Surry County Economic Development Department

This Plan recognizes that the foundations for economic growth are built throughout the community. They include high-quality schools, affordable housing, reliable transportation networks, and community amenities. Understanding this, the Surry County Economic Development Department takes a comprehensive approach to its work by focusing on innovative ways to provide business-enabling infrastructure, closing resource gaps, branding the community in a positive manner, providing timely and transparent service, and establishing partnerships across levels of government and among diverse stakeholders.

The Economic Development Department is guided by two goals and a set of principles that reflect this holistic approach to growing the local economy:

Goals

1. Provide quality services, programs, and information to support business location, growth, and development.
2. Promote the County’s dynamic blend of assets, strategic location, and environmental resources that make Surry County a great place to live, work, and grow business.

Principles

1. Determine our inherent strengths
2. Commit to build upon those strengths
3. Identify specific challenges and opportunities
4. Craft strategies to address challenges and take advantage of opportunities

Immediate Implementation Actions

1. Complete due diligence studies necessary for Surry West Business Park to achieve Virginia Business Ready Sites Program (VBRSP) Tier 4 certification.
2. Fully implement the Recommended Marketing Strategy for tourism developed by Goldman and Associates.
 - Assess effectiveness of implemented items.
 - Revisit strategy with Goldman and Associates or another consultant, as needed.
3. Hold a roundtable meeting, at the invitation of the County Administrator, with representatives of the local business community, to communicate the County's economic vision and encourage input on policy and planning issues.
4. Develop a workgroup to explore expanding Surry's potential to attract and retain retirees.

2040 Surry County Comprehensive Plan

Appendix: Planning Influences and Opportunities Report



Planning Influences and Opportunities Report

This is the first product of the Surry County 2040 Comprehensive Plan process. The Comprehensive Plan is an opportunity for Surry County to create a common vision for the future by identifying community concerns and aspirations and creating an action plan to achieve that vision. This Plan will carry forward and update the Comprehensive Plan adopted by the Surry County Board of Supervisors in 2006.

This report identifies planning influences and opportunities. The content of the report comes from stakeholder meetings, tours of the community, review of existing plans, studies, other community documents, and extensive analysis of socioeconomic, environmental, cultural, transportation, land use and other community-related data and information.

There are many planning issues that have been identified through this process. This report begins synthesizing these issues and identifies key influences for focus in the Plan.

Summary of Existing Conditions

Documenting existing conditions and long-range projections is essential for identifying public service needs, determining opportunities for new development, and planning for capital improvements. The following report details the data and projections that are used in the 2040 Comprehensive Plan for Surry County. This summary of existing conditions provides the background data and statistical analysis that serves as the foundational information for making policy decisions.

Key Conditions and Trends

Socioeconomic Conditions and Trends

Surry's population has slowly grown over the past 50 years, growing only 13.5% since 1970. According to the UVA Weldon Cooper Center, over the next twenty-five years, the population is expected to decline. Surry's population has changed relatively little over the past 50 years, growing 13.5% since 1970. This trend is expected to continue over the next several decades.

Surry's population is older than typical population distributions and is aging. The median age increased from 48.2 in 2016 to 50.7 in 2023. Surry's population is older than typical population distributions, and is aging. The median age increased from 38.4 in 2000 to 48.2 in 2016.

Household income in Surry is comparable to Hampton Roads, but housing costs are lower. Household income in Surry is comparable to Hampton Roads, but housing costs are lower.

Almost all homes in Surry County are single-family or mobile homes.

Land Use Conditions and Trends

8590% of the land in Surry County is used for agriculture or is forested. Another 5% is used for conservation or recreation purposes.

Only **93**% of land in Surry is in residential use. Most residences are on large lots, averaging almost **3.52** acres.

Almost no land in Surry is zoned for more intense use than the underlying land use, indicating **existing conditions are generally in alignment with legislative direction**. However, around the Town of Surry, the predominant agricultural zoning does not reflect the previous Comprehensive Plan's policy of centering "future development at and around the historic towns".

Economic Conditions and Trends

Surry County's private sector economy is **driven by Dominion Energy's Surry Power Station** and companies providing services to the power station. Roughly **one third of all jobs** in the County are related to the power station.

Surry's traditional agriculture sector has grown in value of products sold according to the 2022 USDA Census of Agriculture, but **only generates about 88 jobs**.

~~Surry's traditional agriculture sector is growing according to the last USDA Census of Agriculture, but **only generates about 150 jobs**.~~

There are enough jobs in Surry to employ every worker living in the County, but **80% of Surry's workforce commutes outside the County**.

Surry residents are typically **leaving the County for lower paying jobs** than those available in Surry. Which may indicate a skill mismatch between Surry County's workforce and the jobs available.
~~Surry residents are typically **leaving the County for lower paying jobs** than those available in Surry.~~

Surry has a **large industrial park** with infrastructure in place to accommodate moderate development in the near term, but it is remotely located relative to regional economic assets.

Employment is expected to **grow faster** than the population through 2045.

Surry's strongest labor force **connection is to Hampton Roads**, but many workers also commute to and from the Richmond region.

Surry's tourism economy is growing. **Surry's tourism strengths align well with tourist preferences and State tourism priorities**.

Natural Resources Conditions and Trends

Surry's natural resources are **diverse and exceptional**. Few other localities, especially in Hampton Roads, possess such a combination of coastal, agricultural, and other natural resources.

Adequate measures appear to be in place to preserve these resources from **current pressures and risks**. As pressures and risks change, preservation measures should continue to be evaluated.

Surry is at **lower risk from coastal recurrent flooding and sea level rise** than many Hampton Roads communities.

Infrastructure and Transportation

Traffic conditions have not changed significantly over the last decade. While marginal improvements may be warranted, **the existing roadway network serves Surry County's needs**.

Surry is located in close proximity to one of Virginia's **major economic transportation corridors** (U.S. 460).

Wastewater and broadband infrastructure improvements are very important to development in Surry. Fully realizing the benefits of these improvements will take dedicated planning and investment efforts. ~~Wastewater and broadband infrastructure improvements are very important to development in Surry. Fully realizing the benefits of these improvements will take dedicated planning and investment efforts.~~

Government and Finance

Opportunities exist for better **coordination and cooperation between County and town governments**.

The **revenue generating capacity** of the existing tax base provides fiscal stability and the opportunity for flexibility in planning for the future.

Policies that prioritize **revenue generating land uses** and diversification of the tax base are desired.

Community Facilities

Changing demographics indicate **declining school enrollment trends will persist**.

State education funding is allocated in a way that does not fairly treat Surry County. The state's formula for the Education Local Composite Index doesn't fairly measure the funding allocation Surry needs for its schools.

Surry residents are generally less healthy than Virginians. To address this, the County has recently secured a grocery store carrying local produce, opened new outdoor recreational facilities, and is continuing to pursue similar efforts throughout the County. Facilities such as long-term care and urgent

care facilities, pharmacies, and other medical facilities may benefit the aging population and ensure that medical needs are met for all Surry County residents. **Surry residents are generally less healthy than Virginians.** The County is pursuing grocery store, community facility, and waterfront recreation initiatives that have the potential to improve health outcomes.

SWOT Analysis

SWOT Analysis is a strategic planning technique used to help an organization identify the *Strengths*, *Weaknesses*, *Opportunities*, and *Threats* related to planning objectives. It is intended to identify the internal and external factors that are favorable and unfavorable to achieving community goals.

Surry County 2040 Comprehensive Plan SWOT Analysis

STRENGTHS	WEAKNESSES
<ul style="list-style-type: none"> - Schools - Safe community - Inexpensive cost of living - Major employer (Dominion Energy) - Outdoor/environmental resources - Community pride - Strong faith-based community - Relatively high median household income 	<ul style="list-style-type: none"> - Remote location - Lack of diversity in housing stock - Most residents commute to jobs outside of Surry - Employment opportunities concentrated in few sectors - Agriculture industry does not employ many people - Lack of shopping options for convenience and necessity items
OPPORTUNITIES	THREATS

<ul style="list-style-type: none"> - Agricultural/active tourism - Connections to Hampton Roads and Richmond regions - Large industrial site with infrastructure James River waterfront - Desirability as a bedroom community and retirement destination - Hampton Roads Sanitation District ownership and operation of wastewater systems - Nascent broadband infrastructure - Coordinated planning with towns and neighboring jurisdictions 	<ul style="list-style-type: none"> - Over reliance on one <u>employertaxpayer</u> - Aging population - <u>Stagnant population</u> <u>Stagnant population growth</u> - Perceived lack of opportunity for young people - Division between County and towns - <u>Racial tension</u> <u>Cultural differences</u> - Decline in school-aged children - Younger residents may have a decreasing willingness to live in Surry and commute long distances to jobs
--	--

Socioeconomic Data and Forecasts

Population

What We Heard...

- Declining population is a concern.
- Much of the white population lives in Surry by choice for the rural character. Some of the African American population lives in Surry because they feel like they are “stuck”.
- There is fear that younger generations do not value Surry County’s attributes and are more likely to move away.
- There was concern about perceived lack of opportunity for young people in Surry and the desirability of the County to attract and retain younger generations.

Population growth over the last 50 years in the Western Tidewater, Southside Virginia, and the Upper Peninsula localities neighboring Surry County has varied by locality. Since 1970, James City County has grown over 300%. Isle of Wight County and the City of Suffolk have grown over 100%. During the same time, the populations of Southampton and Sussex Counties remained essentially flat. Prince George and Surry Counties grew modestly over this period.


As of 2023~~17~~, Surry County’s population was 6,552,674. The County’s population peaked around 2010 and has declined 8.5%~~5.4%~~ over the past several years.

Table 1: Population (1970 – 202017)

Jurisdiction	1970		1980		1990		2000		2010		202017	
	Pop.	Pop.	10-year % Change	Pop.	10-year % Change	Pop.	10-year % Change	Pop.	10-year % Change	Pop.	10-year % Change	1970-202017 % Change
Surry	5,882	6,046	2.8%	6,145	1.6%	6,829	11.1%	7,058	3.4%	6,459,674	-8.55-4%	9.813-5%
Isle of Wight	18,285	21,603	18.1%	25,053	16.0%	29,728	18.7%	35,270	18.6%	37,107,333	5.28%	102.94-2%
James City	17,853	22,763	27.5%	34,859	53.1%	48,102	38.0%	67,009	39.3%	76,032,4,722	131.5%	325.918-5%
Prince George	29,092	25,733	-11.5%	27,394	6.5%	33,124	20.9%	35,725	7.9%	38,292,7,025	7.23-6%	31.627-3%
Southampton	18,582	18,731	0.8%	17,550	-6.3%	17,482	-0.4%	18,570	6.2%	17,829,8,119	-4.02-4%	-4.12-5%
Suffolk	45,024	47,621	5.8%	52,141	9.5%	63,677	22.1%	84,585	32.8%	91,383,2,533	8.09-4%	1035-5%
Sussex	11,464	10,874	-5.1%	10,248	-5.8%	12,504	22.0%	12,087	-3.3%	11,202,655	-3.96%	-2.31-7%
Virginia	4.7M	5.3M	14.9%	6.2M	15.7%	7.1M	14.4%	8.0M	13.0%	8.5M	8.55-9%	81.12-1%

Source: Weldon Cooper Center; US Census Bureau American Community Survey

Figure 1: Surry County Population



Source: Weldon Cooper Center and HRPDC

Figure 8. Surry County Population

	2000	2010	2020	Growth Rate (2000 - 2020)
Surry County	6,829	7,058	6,561	-0.2%
Hampton Roads MSA	1,551,351	1,671,683	1,799,674	0.7%
Virginia	7,078,515	800,024	8,631,393	1.0%
USA	281,421,906	308,396,572	326,569,308	0.7%

Source: US Census Bureau

Indexing population growth provides a way to compare growth in communities with populations of different size. While Surry’s population has been growing, its growth rate has been slower than the U.S., Virginia, and Hampton Roads.

Figure 2: Indexed Population Growth (Indexed Growth of 5-Year Moving Average)

Source: US Census Bureau, Weldon-Cooper-Center, HRPDC

Figure 2: Population Growth from 1970 to 2020

	1970	1980	1990	2000	2010	2020	Percent Change	Annual Growth Rate
Surry County	5,882	6,046	6,145	6,829	7,039	6,561	11.5%	0.2%
Hampton Roads MSA	936,522	951,854	1,562,635	1,576,370	1,671,683	1,799,674	92.2%	1.3%
Virginia	4,848,494	5,346,818	6,187,358	7,078,515	8,001,024	8,631,393	78.0%	1.2%
US	203,211,926	26,545,805	248,709,873	281,421,906	308,745,538	331,449,281	63.1%	1.0%

Many of these neighboring localities that experienced population growth over the last 50 years are expected to continue to grow in the future, although at a slower rate. The University of Virginia’s Weldon Cooper Center estimates James City County and Suffolk will grow about 40% to 50% over the next 20 years. Prince George and Isle of Wight Counties are expected to grow by about 20% over this period. Southampton County should experience moderate growth. The populations of Surry and Sussex Counties are expected to decline by 2045. The Weldon Cooper Center estimates that Surry County’s population will be 6,403 by 2040.

Table 2: Population Projections (2017 – 2040)

Jurisdiction	2017	2020	2030	2040	2017 - 2040
--------------	------	------	------	------	-------------

	Pop.	Pop.	2017 - 2020 % Change	Pop.	2020 – 2030 %Change	Pop.	2030 - 2040 %Change	% Change
Surry	6,674	6,597	-1.1%	6,545	-0.8%	6,403	-2.2%	-4.1%
Isle of Wight	37,333	37,459	0.3%	41,640	11.2%	45,161	8.5%	21.0%
James City	74,722	79,404	6.3%	95,549	20.3%	110,044	15.2%	47.3%
Prince George	37,025	38,379	3.7%	40,816	6.3%	42,640	4.5%	15.2%
Southampton	18,119	18,499	2.1%	19,078	3.1%	19,382	1.6%	7.0%
Suffolk	92,533	95,879	3.6%	112,920	17.8%	128,053	13.4%	38.4%
Sussex	11,655	11,687	0.3%	11,197	-4.2%	10,563	-5.7%	-9.4%
Virginia	8,470,020	8,744,273	3.2%	9,546,958	9.2%	10,201,530	6.9%	20.4%

Source: Weldon Cooper Center

Differing from the projections from the Weldon Cooper Center, the Hampton Roads Transportation Planning Organization’s (HRTPO) *Hampton Roads 2045 Socioeconomic Forecast* anticipates that Surry County will grow moderately over the period from 2015 to 2045. The *2045 Socioeconomic Forecast* projects Surry’s population to grow by about 8%, from 6,819 to 7,374. The difference in the projections by the Weldon Cooper Center and the HRTPO is due to the methodologies used by each organization. The Weldon Cooper Center uses past population growth rates to project future population. The HRTPO incorporates land use factors in its population projections.

Whites and African Americans make up over 96.8% of Surry’s population. Since 2000, the white population of the County has increased by around 14.1%, from 46.9% of the population to 52.81% of the population. The African American population has declined by about the same amount, from 51.6% of the population to 41.601% of the population. Since 2000, the Hispanic or Latino population has grown by 140 people or over 200%. Few people in Surry County are of Hispanic or Latino ethnicity.

These trends are in contrast to state and regional trends in which people of other races (not white or African American) are making up increasing percentages of the population. In 2000, Virginia was 72.3% white and 19.6% African American. In 2023, Virginia was 61.878% white and 18.972% African American. Similar aggregated regional statistics are not readily available for the 2000 Census. However, in 2005, Hampton Roads was 61.7% white and 31% African American. In 2016, Hampton Roads was 59.9% white and 30.7% African American. In both Virginia and Hampton Roads, the African American population has remained flat and the white population has declined.

Table 3: Race and Ethnicity

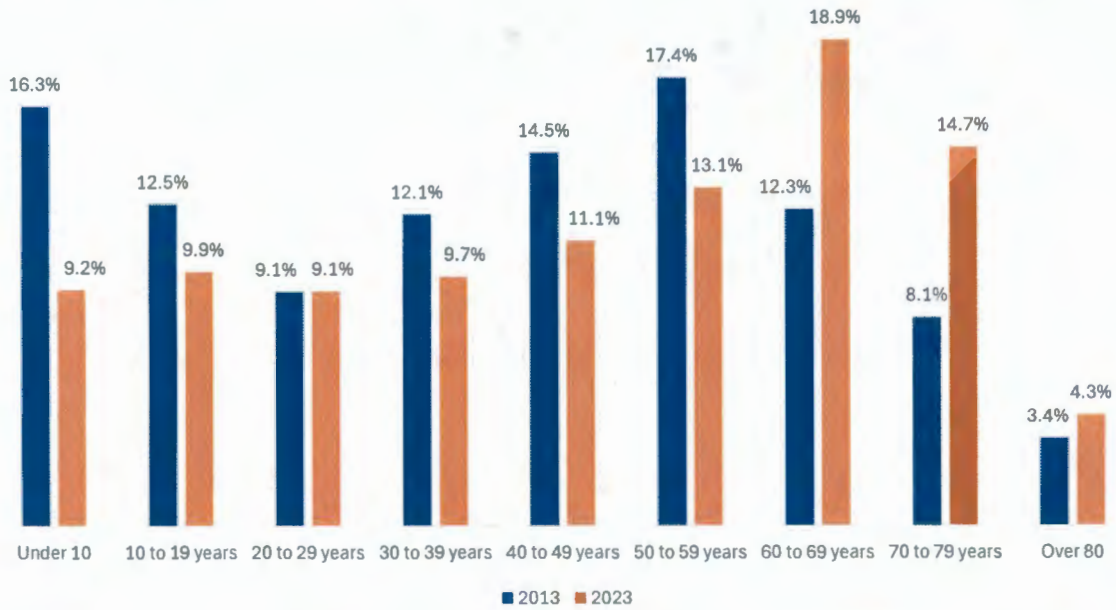
	2000		2010		201300	2016	2000-2016
	Total	% of Total	Total	% of Total	Total	% of Total	% Change
Total Population	6,829	100.0%	7,058	100.0%	6,552 731	100.0%	-4.10 -0%
White	3,201	46.9%	3,618	51.3%	3,654 508	552.81 %	14.21 -2%
Black or African American	3,524	51.6%	3,254	46.1%	2,687 3,104	416.01 %	-23.81 -6%
American Indian or Alaska Native	17	0.2%	21	0.3%	0 13	0.02 %	-100 22.4%
Asian	9	0.1%	24	0.3%	9 29	0.1 %	02 26.9%
Native Hawaiian or Other Pacific Islander	2	0.0%	2	0.0%	0	0.0%	-100.0%
Some Other Race	17	0.2%	21	0.3%	6 15	1.00 -2%	282.4 -10.5%
Two or More Races	59	0.9%	118	1.7%	137 62	2.10 -9%	132.26 -6%
Hispanic or Latino (of any race)	51	0.7%	86	1.2%	191 24	2.90 -4%	274.5 -52.3%

Source: US Census Bureau Decennial Census and 2016 American Community Survey

The population of Surry County has aged since the year 2000. The median age in 2000 was 38.4. In 2016, the median age of the population increased by almost ten years to 48.2. During the same time period the median age in the U.S. and Virginia also rose, but only by about two years, from 35.3 to 37.7 in the U.S. and from 35.7 to 37.8 in Virginia.

As shown in *Figure 3: Age of Residents*, there was significant population loss in Surry County from 201300 to 202316 in the “0 – 19” and “35 – 54” cohorts, and population gain in the “55 – 64” and “65 – 74” cohorts amongst most of the youngest age cohorts and much larger increases amongst age cohorts within the 60 to 79 age range.

Figure 3: Age of Residents



Source 1: US Census Bureau 2013 & 2023 5 Year Estimates

Figure 3: Age of Residents

Source: US Census Bureau Decennial Census and 2016 American Community Survey

The two following population pyramids for the United States and Surry County also provide valuable information about the makeup of Surry’s population. The population pyramid for the U.S. shows relatively consistent distribution across age groups until an expected decline in population in the oldest age groups. Slight “bulges” in population can be seen in the age groups corresponding to the Baby Boomer and Millennial generations. The population pyramid for Surry County is heavily skewed toward older age groups (late Generation X and older). Instead of a population “bulge” corresponding to the Millennial generation, it is one of the age groups with the fewest people in Surry County. Additionally, many Millennials are at a stage in life where they are having children. The population pyramid for Surry shows **very** few children under the age of ten.

Figure 4: United States Population Pyramid (2023)

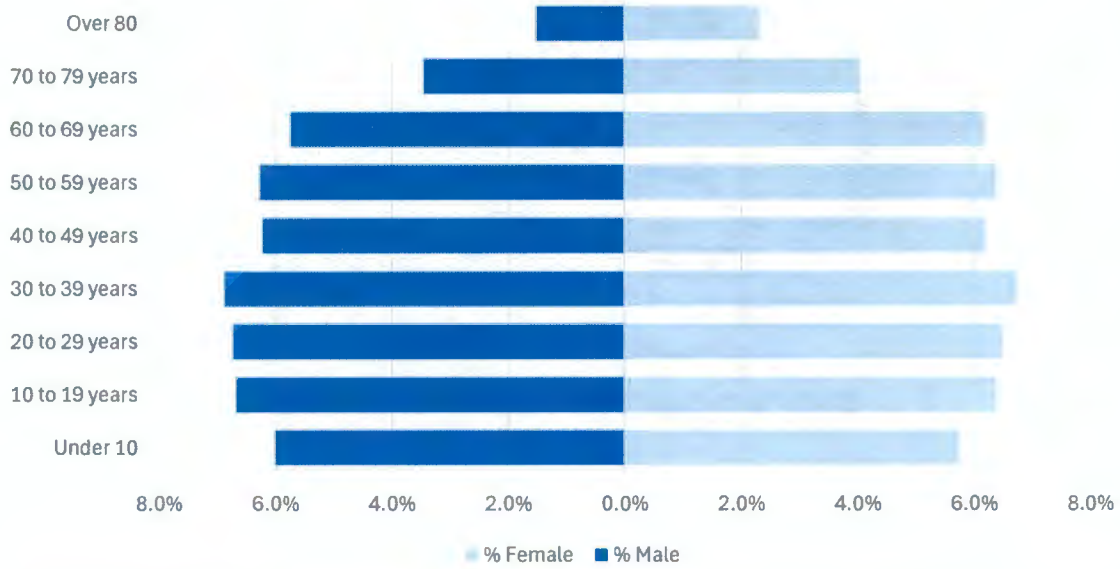


Figure 4: United States Population Pyramid (2016)

Source: US Census Bureau and HRPDC

Figure 5: Surry County Population Pyramid (2023)

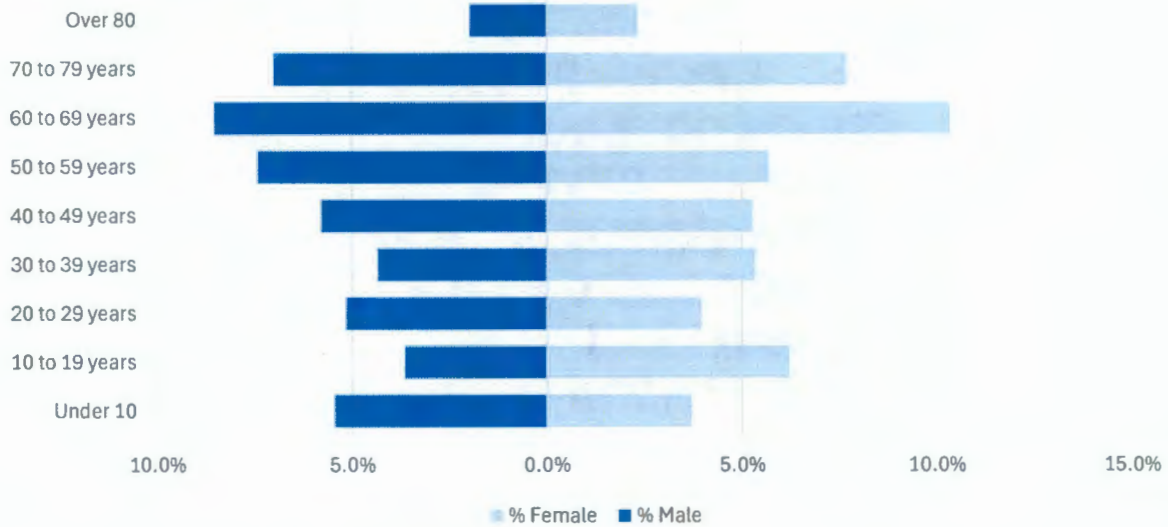


Figure 5: Surry County Population Pyramid (2016)

Source: US Census Bureau and HRPDC

Policy Considerations

- Surry did not experience rapid population growth, like some neighbors, over the last several decades.
- Many of Surry’s neighbors are expected to continue grow. Surry should consider the potential implications of significant growth in neighboring communities.
- Some forecasts indicate Surry will lose population over the next few decades.
- Surry’s population is not diverse. Whites and African Americans make up 97.8% of the population.
- Surry’s population is aging, ~~while becoming less diverse.~~
- The decreasing number of residents who are Millennials and young children is of particular concern.

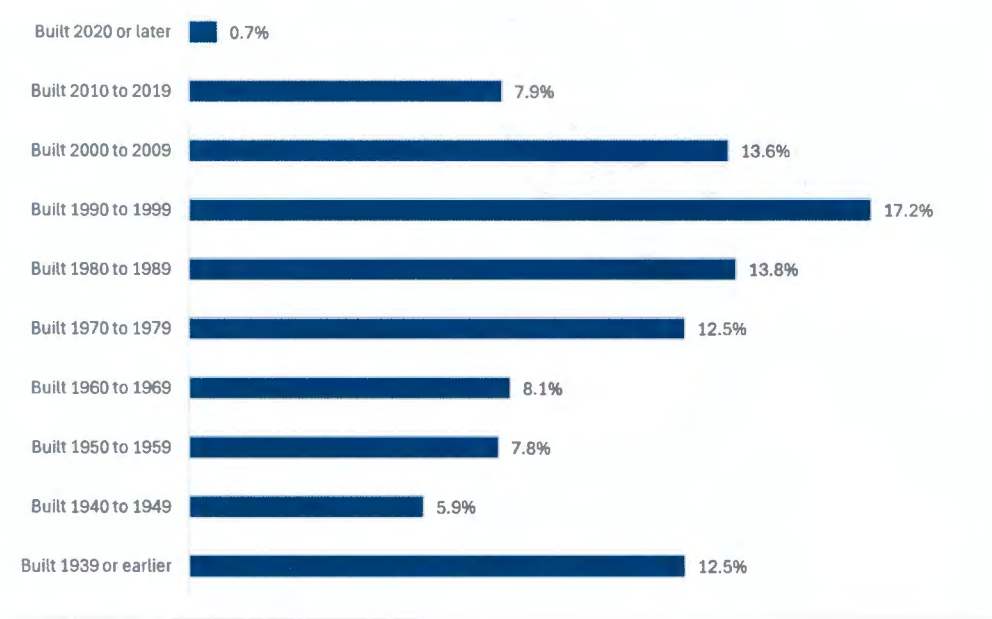
Housing

What We Heard...

- There is a lack of quality affordable housing.
- Surry should capitalize on its role as a bedroom community, particularly in relation to Hampton Roads.
- Housing choices for all are needed, not just waterfront properties and small farms for retirees.
- Assistance is needed for rundown houses that are a visual eyesore on key corridors.
- There is no desire for general suburbanization.
- Development can work if limited and well managed.

Housing in Surry County is primarily comprised of moderately priced, owner-occupied, single-family dwellings. In ~~2023~~~~016~~, there were ~~3,438~~~~502~~ housing units in Surry. The median value of owner-occupied units was ~~\$235,200~~~~166,600~~.¹⁰ From the 1960s through the 2000s, a steadily increasing number of homes were built in Surry. Substantially fewer homes were built from 2010 through ~~2020~~~~16~~ than was typical in past decades.

Figure 6: Housing Units Built by Decade



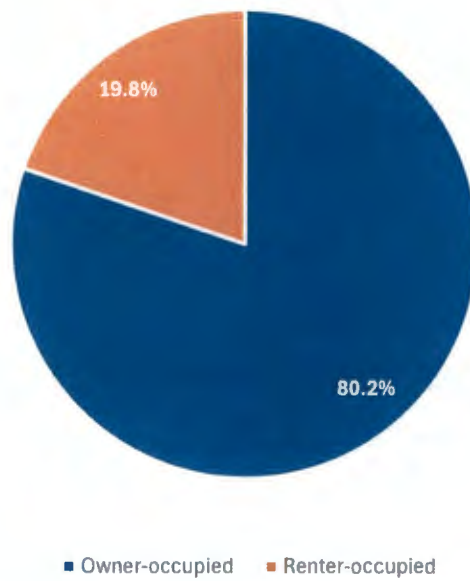
Source 2: US Census Bureau 2023 ACS 5 Year Estimate

¹⁰ US Census Bureau 2016 American Community Survey

Figure 6: Housing Units Built by Decade

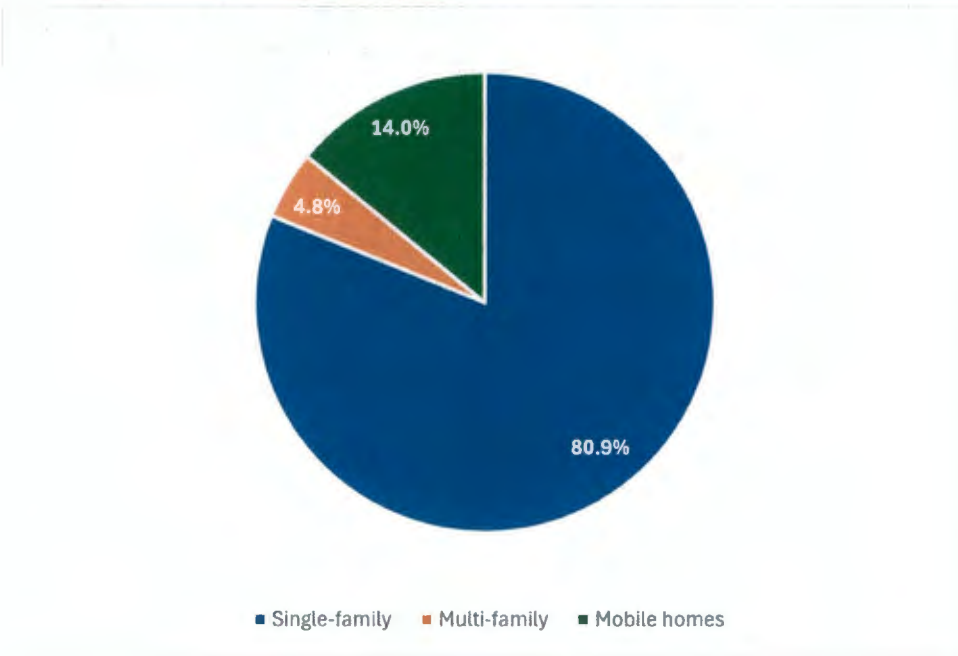
Source: US Census Bureau 2016 American Community Survey

Figure 7: Housing Unit Tenure



Over 80% of homes in Surry County are owner-occupied. This rate is quite high compared to the State (65.8%) and Hampton Roads (61%). About 20% of housing units in the County are vacant. This is roughly double the vacancy rate in Hampton Roads and Virginia.

Figure 8: Housing Unit Types



Almost 80% of homes in Surry are single-family units. The majority of the remainder are mobile homes. Only 4.82% of housing units in the County are multi-family. From 201410 to 202416, Surry County issued an average of about 293 residential building permits per year ~~for structures valued at approximately \$3 million per year~~. During that time, no building permits were issued for multi-family units.¹¹ Housing in Surry County is relatively affordable. Median monthly ownership costs for homes with a mortgage are \$1,574222. This is \$400 to \$500 less than monthly ownership costs in Hampton Roads and Virginia. Median rent is also relatively low in Surry. Median rent in Surry County is \$85829, while it is about \$1,514100 in Hampton Roads and the State.

Also, as a percentage of household income, housing costs for homeowners in Surry are relatively low. Fewer people are burdened by excessively high housing costs relative to their income than in Hampton Roads and Virginia. Renters in Surry are more likely to be burdened, however, than homeowners, with 44% of renters considered cost burdened.

¹¹ ~~Weldon Cooper Center Annual Building Permit Data for Virginia, Counties and Cities~~ HUD, SOCDS Building Permits

Table 4: Monthly Ownership Costs/Rent as a Percentage of Household Income

	Surry	Hampton Roads	Virginia		Surry	Hampton Roads	Virginia
Housing units with a mortgage	1,123,297	316,526,286,559	1,497,527,420,172	Occupied units paying rent	412,310	250,352,565,008	1,018,362,980,754
Less than 20%	50.841.6%	42.836.0%	49.52.6%	Less than 15.0%	1622.39%	108.8%	131.18%
20.0 to 24.9%	13.724.1%	17.16.8%	156.8%	15.0 to 19.9%	23.8.34%	110.97%	132.57%
25.0 to 29.9%	9.312.7%	10.92.5%	9.911.8%	20.0 to 24.9%	4.45%	123.77%	13.09%
30.0 to 34.9%	6.73.9%	7.38.9%	6.57.7%	25.0 to 29.9%	112.49%	11.82.7%	12.30%
35.0 % or more	19.57.7%	225.8%	18.321.2%	30.0 to 34.9%	147.34%	9.410.1%	9.05%
				35.0 % or more	303.39%	43.49%	3940.01%

Source: US Census Bureau 2016 American Community Survey

Policy Considerations

- Address lack of housing diversity.
- Address appropriate housing options for an aging population.
- Consider implications of the drop-off in ~~construction in~~ construction after 2010.
- The data ~~indicate~~ indicates Surry can offer affordability to potential residents.
- Further investigate and potentially address concern about the amount of the affordable ~~single family~~ single family housing stock.
- Consider whether adequate options exist for renters.

Families and Education

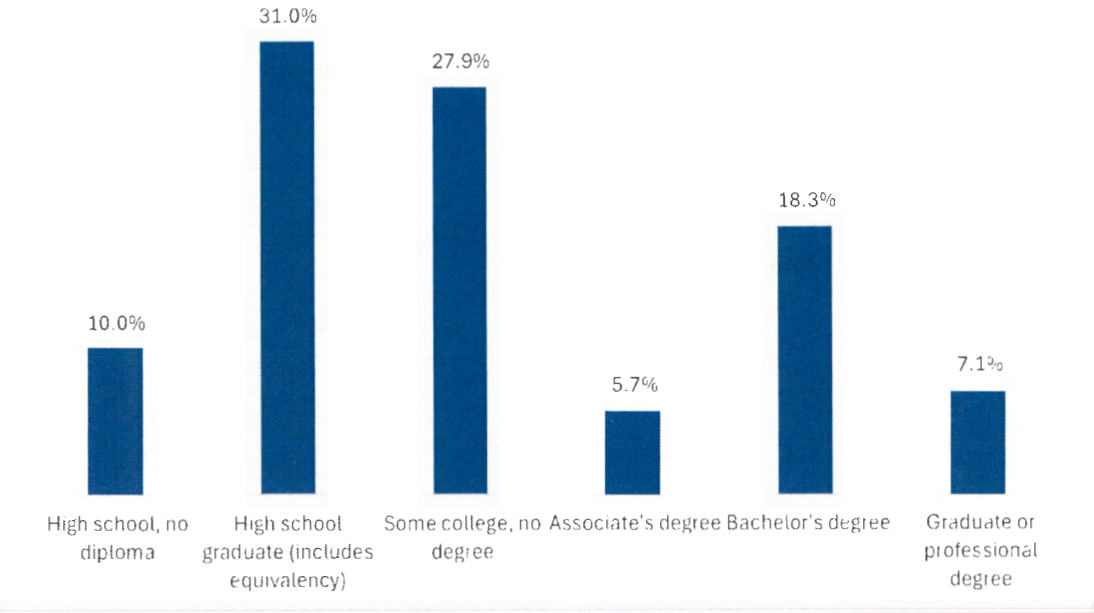
What We Heard...

- Surry is a family-oriented community.
- Surry is a safe place to raise a family.
- There are strong community ties for older generations.
- Some see a disconnect between generations.
- Youth and young adults do not feel like there is great opportunity in Surry.
- Surry schools are seen as a major community asset.

More people live in family households in Surry County than is typical in Virginia or Hampton Roads. Almost 75% of Surry residents live in family households, compared to about 65% in Hampton Roads and Virginia. Also, Surry has a very high percentage of native Virginians living in the County. Almost 80% of Surry residents are from Virginia. This figure is about 50% statewide and in the Hampton Roads region. This indicates that Surry residents are much less transient than is common.

Surry residents tend to have achieved lower levels of education than state and regional averages. Surry has more residents who have not graduated high school and fewer residents with a Bachelor's degree or higher.

Figure 9: Educational Attainment



Source 3: US Census Bureau ACS 5 Year Estimates

Figure 9: Educational Attainment

Source: US Census Bureau 2016 American Community Survey

Policy Considerations

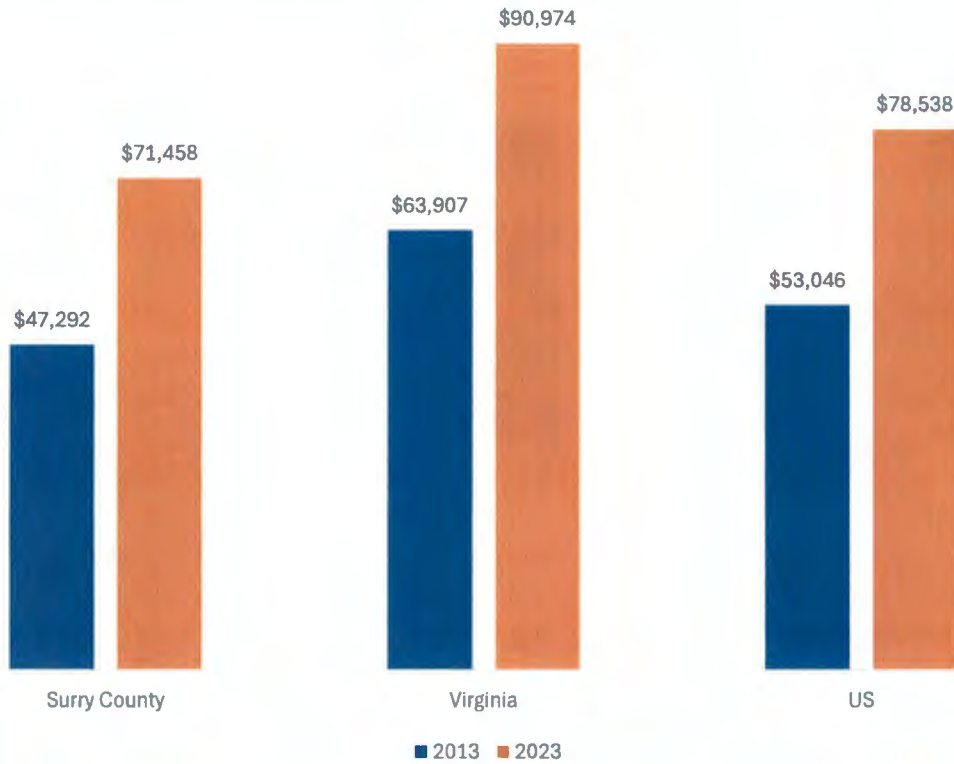
- Evaluate whether perception of the school system matches the performance of the school system.
- Educational funding at the State level is determined, in part, by average wages. Surry County has relatively high average wages due to jobs at the Surry Power Station. Unfortunately, not many Surry residents are employed at the Power Station. In essence, Surry is penalized for having high-paying ~~jobs, and jobs and~~ not getting its fair share of money for education.

Income and Poverty

Surry's median household income (MHI) of ~~\$7156,458632~~ is ~~comparable about \$9,000 less than~~ the MHI in Hampton Roads (~~\$860,533059~~) and about ~~\$210,000~~ below the MHI for the State. A closer look at the data reveals that Surry residents, on average, have comparable financial circumstances to the average Hampton Roads resident due to housing costs that are considerably lower than the region's. Furthermore, Surry compares favorably to some of its closest neighbors. For example, Sussex County has an MHI of ~~\$6237,821917~~, almost ~~\$120,000~~ lower than Surry County.

Additionally, as shown in the figure below, Surry's ~~per capita~~ median household income historically tracks but lags the figures for the region, State, and U.S.

Figure 10: Median Household Income Comparison



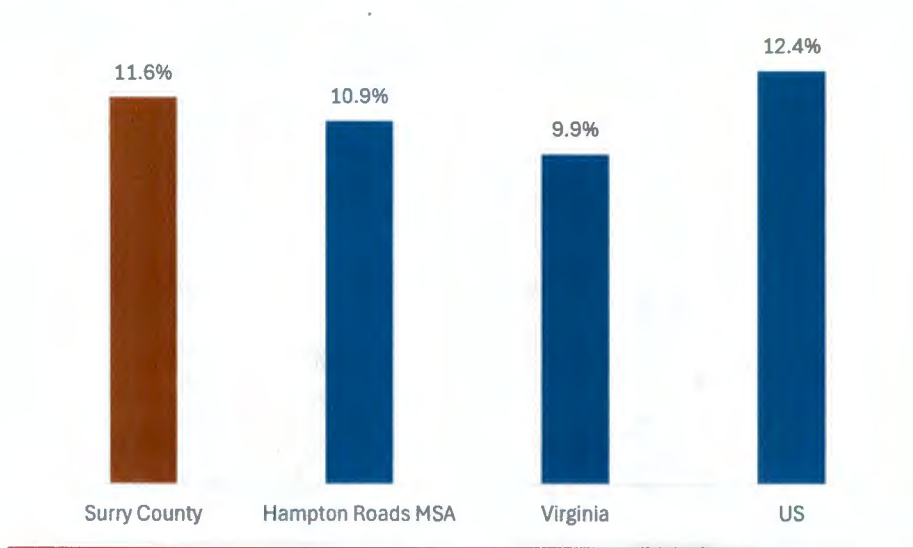
Source 4: US Census Bureau ACS 5 Year Estimate

Figure 10: Comparative Per Capita Income
Why??

Sources: Bureau of Economic Analysis and HRPDC

Similarly, the poverty rate in Surry County is comparable to poverty rates in Hampton Roads and **Virginia** the United States at around 11% to 12%, however the County has a higher rate than Virginia.

Figure 11: Poverty Rate – All Individuals (2023)



Source 5: US Census Bureau 5 Year Estimates

Figure 11: Poverty Rate
Blank

Source: US Census 2016 American Community Survey

Policy Considerations

- Consider how to leverage high MHI relative to Western Tidewater and Southside Virginia peers.

Land Use and Zoning

Existing Land Use

The vast majority of land in Surry County is either used for agriculture, is forested, or is in a natural state. Approximately 90% of the land in Surry is used for these ~~purposes, and purposes and~~ is distributed relatively evenly around the County. This land is valued at \$~~40326.68~~ million, or about ~~5570~~% of the total value of land in Surry. The average parcel size is ~~10649~~ acres, with a land value per acre of \$~~2,560618~~.

The second largest land use category is single-family residential, which accounts for about 9% of all land in Surry County. The average size of parcels within the single-family residential use is roughly 3 and a half acres, an increase of nearly double the size since the Comprehensive Plan's initial adoption several years ago. Single-family residential also contributes over half of Surry's assessed land value to the county and is currently assessed at approximately \$54,200 per acre.

The third largest land use category is Government, which accounts for a little over 4% of Surry County. This land use category includes local, state, and federally owned lands in the County, and are thus untaxable land. Much of the land in this category is publicly accessible, as it includes Surry County community facilities as well as Commonwealth owned public lands such as Chippokes State Park and Hog Island wildlife management areas. These government owned parcels take up nearly 8,000 acres of land.

For this existing land use analysis, several zoning overlays were added to interpret the land coverage as well as the assessed land values for each. Because these parcels are part of an overlay district, there are examples of parcels which are considered within the land use table, for example, the Chippokes State Park is both government land and part of the conservation overlay. Of the three overlays analyzed, conservation lands were the largest in Surry County, accounting for 5.7% of all land in the county, or over 10,000 acres of land. The parcels found within the Historic Preservation Overlay numbered to 36, of which these parcels covered 9,744 acres of land. The average historic preservation parcel in Surry County is 270 acres and all together covers over 5% of land in the county. This overlay also accounts for 4% of the assessed value in Surry County and the total value per acre is \$7,226. The emerging technology overlay is a much smaller district, comprised of only 4 parcels of land consisting of 641 acres. The emerging technologies overlay has an assessed value of just over \$3,000 per acre.

Five percent of the land in Surry is used for conservation or recreation purposes. It includes significant amounts of state parkland, land under conservation easements, and large private camps or retreats. Most of this land is located in the northern portion of the County near or along the James River. These are generally large parcels with an average size of 266 acres.

The next largest land use category is residential. Roughly 3% of the land in Surry is used for this purpose.

The average size of these parcels is fairly large at 1.8 acres. While residential land makes up 3% of Surry's land area, it accounts for about 19% of assessed land value. Residential land is assessed at \$21,170 per acre.

Other types of land uses in Surry County include Commercial, Industrial, Public/Semi-Public, Mobile Home, and Multi-Family. Of these uses, only Industrial constitutes more than 1% of land use in Surry at 1.3%. Table 5: Land Use Characteristics

	Single Family Residential	Multifamily	Commercial / Industrial	Agricultural	Government	Religious / Charitable	Educational	Other
Parcels	<u>4,783</u>	<u>5</u>	<u>129</u>	<u>1,485</u>	<u>91</u>	<u>140</u>	<u>5</u>	<u>9</u>
Acres	<u>16,708.7</u>	<u>15.5</u>	<u>1,028</u>	<u>157,655</u>	<u>7,968</u>	<u>802</u>	<u>75</u>	<u>945.9</u>
Acreage (%)	<u>9%</u>	<u>0.01%</u>	<u>0.56%</u>	<u>85.13%</u>	<u>4.3%</u>	<u>0.4%</u>	<u>0.04%</u>	<u>0.5%</u>
Mean Area	<u>3.49</u>	<u>3.1</u>	<u>8</u>	<u>106</u>	<u>87.6</u>	<u>5.7</u>	<u>15.1</u>	<u>105.1</u>
Land Value	<u>\$262.4M</u>	<u>\$903,800</u>	<u>\$11.3M</u>	<u>\$403M</u>	<u>\$31.16M</u>	<u>\$7.52M</u>	<u>\$835,200</u>	<u>\$5.77M</u>
Land Value (%)	<u>36%</u>	<u>0.12%</u>	<u>1.6%</u>	<u>55.8%</u>	<u>4.3%</u>	<u>1%</u>	<u>0.12%</u>	<u>0.8%</u>
Land Value/Acre	<u>\$15,706</u>	<u>\$58,107</u>	<u>\$11,022</u>	<u>\$2,560</u>	<u>\$3,911</u>	<u>\$9,379</u>	<u>\$11,077</u>	<u>\$6,099</u>
Total Value	<u>\$905.6M</u>	<u>\$6.9M</u>	<u>\$52M</u>	<u>\$510M</u>	<u>\$82.1M</u>	<u>\$41.1M</u>	<u>\$31.4M</u>	<u>\$8.61M</u>
Total Value (%)	<u>55%</u>	<u>0.42%</u>	<u>3.2%</u>	<u>31.2%</u>	<u>5.0%</u>	<u>2.5%</u>	<u>1.91%</u>	<u>0.5%</u>
Total Value/Acre	<u>\$54.2K</u>	<u>\$441,237</u>	<u>\$50.5K</u>	<u>\$3,240</u>	<u>\$10.2K</u>	<u>\$51.2K</u>	<u>\$416,006</u>	<u>\$9,104</u>

	Emerging Technologies	Conservation	Historic Preservation
Parcels	<u>4</u>	<u>72</u>	<u>36</u>
Acres	<u>641</u>	<u>10,501</u>	<u>9,744</u>
Acreage (%)	<u>0.35%</u>	<u>5.7%</u>	<u>5.26%</u>
Mean Area	<u>160</u>	<u>145</u>	<u>270</u>
Land Value	<u>\$1,940,700</u>	<u>\$23.2M</u>	<u>\$37.7M</u>
Land Value (%)	<u>0.27%</u>	<u>3.2%</u>	<u>5%</u>
Land Value/Acre	<u>\$3,026</u>	<u>\$2,206</u>	<u>\$3,867</u>
Total Value	<u>\$1,940,700</u>	<u>\$29.7M</u>	<u>\$70.4M</u>
Total Value (%)	<u>0.27%</u>	<u>1.8%</u>	<u>4%</u>
Total Value/Acre	<u>\$3,026</u>	<u>\$2,824</u>	<u>\$7,226</u>

Table 5: Land Use Characteristics

	Agriculture/ Forest	Commercial	Conservation / Recreation	Industrial	Public/ Semi-Public	Mobile Home	Multi- Family	Residential
Parcels	3,355	38	34	23	163	9	5	3,047
Acres	163,054	57	9,035	2,313	521	303	16	5,543
Acreage (%)	90.16%	0.03%	5%	1.29%	0.29%	0.19%	0.01%	3.07%
Mean Area	49	2	266	101	3	34	3	1.8
Land Value	\$426.8M	\$1.6M	\$51.1M	\$2.4M	\$6.7M	\$2.1M	\$608,000	\$117.3M
Land Value (%)	70.1%	0.3%	8.4%	0.4%	1.1%	0.3%	0.1%	19.3%
Land Value/Acre	\$2,618	\$28,696	\$5,655	\$1,021	\$12,848	\$6,936	\$38,000	\$21,170
Total Value	\$570.6M	\$6.9M	\$72.7M	\$10.4M	\$87.3M	\$3.4M	\$5.2M	\$436.3M
Total Value (%)	47.8%	0.6%	6.1%	0.9%	7.3%	0.3%	0.4%	36.6%
Total Value/Acre	\$3,499	\$120,326	\$8,046	\$4,510	\$167,637	\$11,336	\$321,906	\$78,718

Policy Considerations



- ~~Over 90%~~95% of land in the County is devoted to uses that generate few jobs and produce relatively little revenue per acre. Conversely, this land use generates the need for few services and contributes to a valued lifestyle for many Surry residents.
- There is concern about policies that may encourage excessive and potentially unwanted residential development. However, only ~~93%~~93% of land is in residential use, and the average lot size is large at ~~3.51-8~~3.51-8 acres, which is consistent with the rural character of the County.
- Additionally, the value of residential land per acre is very high compared to other land uses in the County. While the provision of services to residential use is costly, Surry staff should consider factors regarding residential land use:
 - The assessed value of residential property that would generate enough tax revenue to cover cost of County services.
 - Existing or expected excess infrastructure and community facility capacity that could accommodate some of the service demand generated by residential use. Could additional residential development be accommodated without the County bearing the “full” typical cost of new residential development?
- While Surry derives little direct revenue from its significant conservation/recreation lands, it should consider additional ways to leverage the value of this land use since it comprises 5% of the County’s land area and is concentrated in around some of the most accessible and desirable areas of the County.
- Based on the assessed value per acre, industrial properties are not attracting users and ~~revenue generating~~revenue generating development. The County should assess the causes for this underperformance and develop policy accordingly.
- Surry County should consider developing targets for land use mix that take revenue generation and cost of services into account.

Existing Land Use Methodology and Definitions



The Surry County existing land use map developed for this plan is parcel-based, meaning that there is a land use designation assigned for each parcel, based on characteristics of that parcel. These land uses classifications were used directly from the designations given by Surry County assessors for each parcel in the County. The real estate assessors provide land use designations from a taxation perspective and are generally more reliable than simply relying upon existing zoning, as there are often more than one type of land use permitted for zones. Land-use designations were developed and assigned using a combination of methods. Zoning information was the foundation for land use review, but a systematic analysis of all parcels in the County was conducted to group the parcels into land use categories. The primary tools for this review were examination of aerial imagery, parcel ownership, and Google Street View.

~~A majority of the parcels were assigned a single land use with a few exceptions. Some multi-part parcels (two geographically separate polygons linked to same land record) were split into two records if the apparent land use was vastly different between the parts. Also, large single parcels containing different uses (such as a mobile home park surrounded by fields) were geographically split into two polygons and assigned to two different categories.~~

Surry County Existing Land Uses

<u>Use Type</u>	<u>Description</u>
<p><u>Single Family Residential</u></p> 	<p><u>Real estate devoted to or available for use as a place of abode for a single family in areas adjacent to developed or developing communities. These parcels would include subdivision lots and other parcels of up to 19.99 acres.</u></p>
<p><u>Multi-Family Residential</u></p> 	<p><u>Real estate devoted to or available for use as a place of abode by more than one family. Include apartment projects regardless of type or design, when the units are not owned individually.</u></p>
<p><u>Commercial / Industrial</u></p>	<p><u>Real estate devoted to or available for business, retailing, mining, manufacturing, warehousing, etc.</u></p>

	
<p><u>Agricultural / Undeveloped (0 – 99 acres)</u></p> 	<p><u>Agricultural or undeveloped land that is between 20 and 99 acres.</u></p>
<p><u>Agricultural / Undeveloped (100 acres and up)</u></p> 	<p><u>Agricultural or undeveloped land that is over 100 acres.</u></p>
<p><u>Government</u></p>  - <u>Local Gov</u>  - <u>State Gov</u>  - <u>Federal Gov</u>	<p><u>Properties owned by Surry County, the Commonwealth of Virginia, or the United States Government.</u></p>
<p><u>Religious</u></p> 	<p><u>Churches, religious institutions, and lands used for religious purposes.</u></p>
<p><u>Charitable, Educational, Other</u></p> 	<p><u>Properties for charitable or educational purposes, or other uses.</u></p>

<p><u>Conservation Overlay</u></p> 	<p><u>Conservation lands and easements</u></p>
<p><u>Historic Preservation Overlay</u></p> 	<p><u>Land that is part of the historic preservation overlay district.</u></p>

Agricultural/Forest

Definition: Use of land for the production of food or fiber, including the production of crops, livestock, and poultry. This classification also includes land used for timber harvesting.

Classification Criteria: Evaluation of aerial imagery indicating use for agriculture or forestry. Residences on large parcels (10+ acres) were primarily assigned to this category.



Conservation/Recreation

Definition: Use of land for the preservation and management of natural resources, or for passive or active outdoor leisure activities.

Classification Criteria: Identification of land owned by the State or non-profit organization for the purpose of resource protection and recreation. Also included are parcels with conservation easements as identified in the Department of Conservation and Recreation's conservation lands database. Wetlands as shown in the National Wetlands Inventory were also taken into account.

Industrial

Definition: Use of land related to assembling, fabricating, manufacturing, packaging, or processing products. This classification also includes warehousing, distribution, and mineral extraction.

Classification Criteria: Evaluation of zoning, aerial imagery, Google Street View, and ownership.

Mobile Home Park

Definition: Use of land where mobile home sites and any common area are under common ownership and lots are rented for the siting of mobile homes.

Classification Criteria: Evaluation of aerial imagery and Google Street View.

Public/Semi-Public

Definition: Use of land for government buildings, public or private institutional uses, and community facilities.

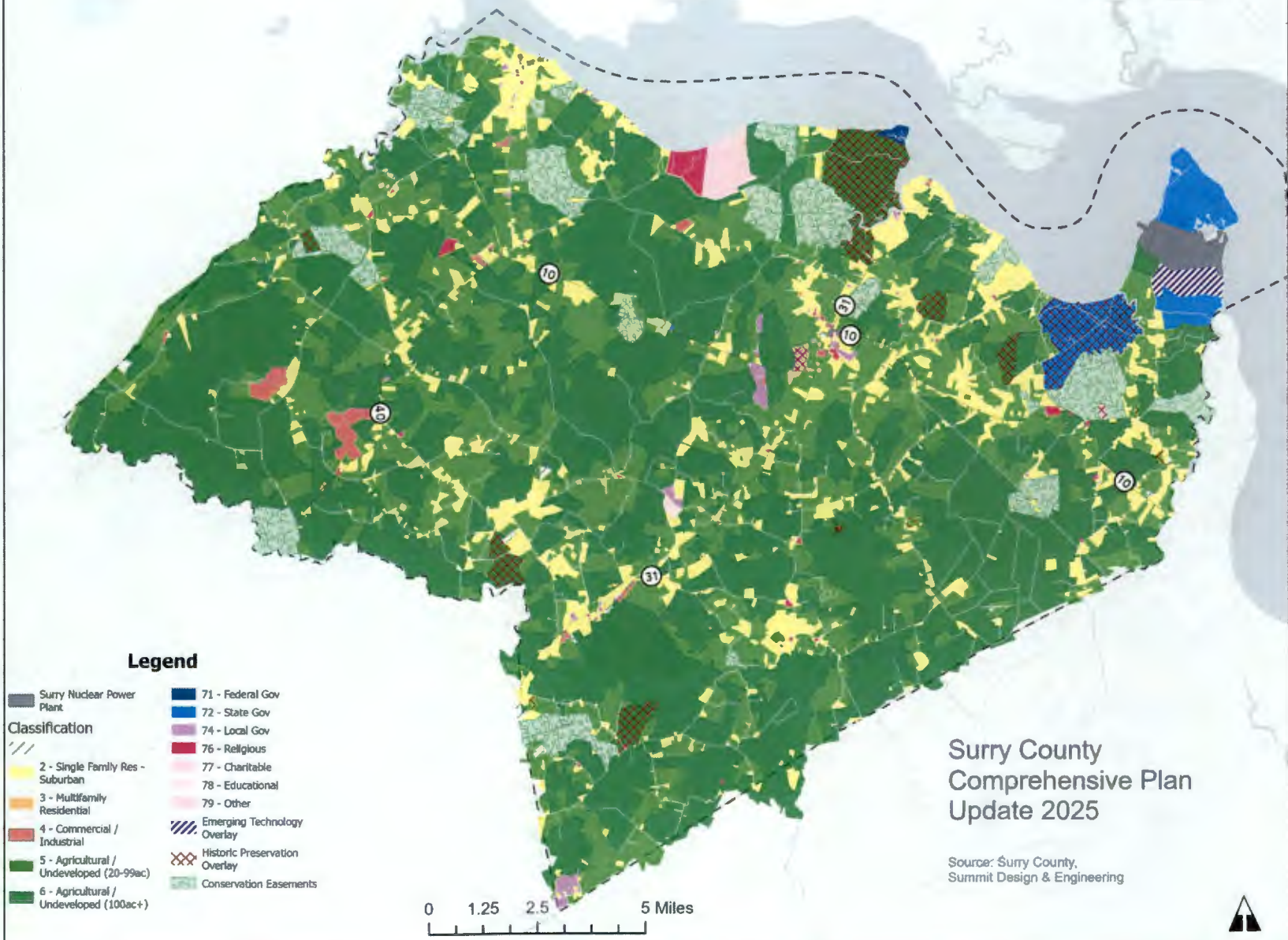
Classification Criteria: Evaluation of ownership by governments or non-profit entities.

Residential

Definition: Use of land for buildings consisting of single-family dwelling units.

Classification Criteria: Evaluation of zoning, aerial imagery, Google Street View, and ownership. Residences on parcels less than 10 acres were primarily assigned to this category.

Map 1




Legend

- Surry Nuclear Power Plant
- 71 - Federal Gov
- 72 - State Gov
- 74 - Local Gov
- 76 - Religious
- 77 - Charitable
- 78 - Educational
- 79 - Other
- Emerging Technology Overlay
- Historic Preservation Overlay
- Conservation Easements
- Classification
 - 2 - Single Family Res - Suburban
 - 3 - Multifamily Residential
 - 4 - Commercial / Industrial
 - 5 - Agricultural / Undeveloped (20-99ac)
 - 6 - Agricultural / Undeveloped (100ac+)

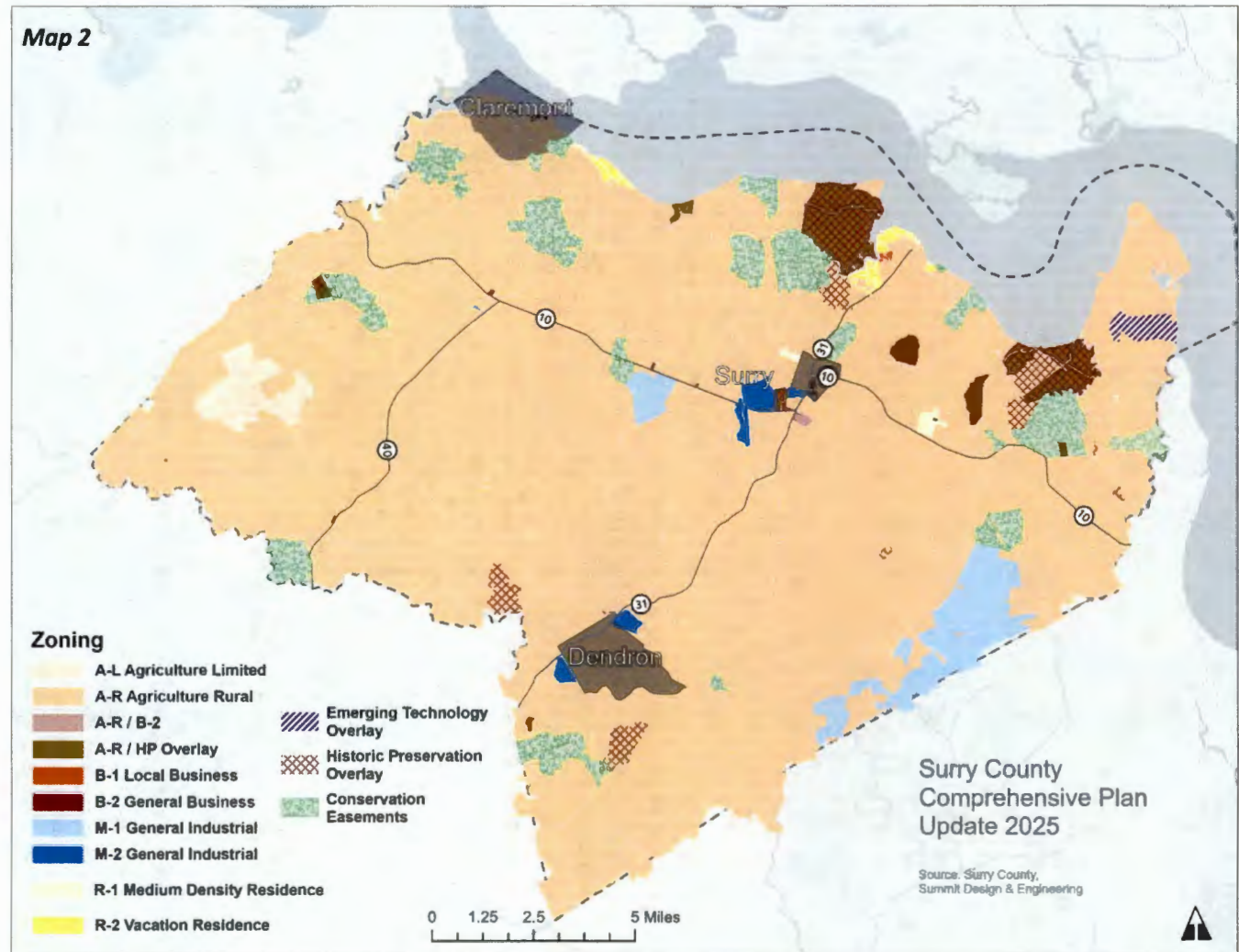
**Surry County
Comprehensive Plan
Update 2025**

Source: Surry County,
Summit Design & Engineering



Zoning

Zoning in Surry County generally reflects existing land use. Most of the County is zoned A-R (Agricultural Rural). Major conservation and recreational land is regulated by the Historic Preservation Overlay. Smaller lot, suburban style residential development near the James River is zoned R-2 (Vacation Residence). The main inconsistency between existing land use and the zoning map is that there are pockets of residential use that may be more appropriately zoned R-1 Medium Density Residence District rather than A-R.



Economy

What We Heard...

- There is a general sense of concern about the economic future of Surry County.
- A change of mindset regarding economic development is needed. Economic development policy needs to be more proactive to attract business and build the tax base.
- There is a need to establish metrics for economic development success.
- Surry needs to diversify its economy to become more resilient to known and unknown future circumstances.
- Surry is in a difficult location to attract businesses. Economic development activities must be proactive and incentivize investment.
- Concern about the character of Surry County experiencing unwanted change from commercial overdevelopment is not realistic.
- More vocational and technical training is needed.
- Broadband internet service and expansion of sewer capacity in the near future should be used to spur economic development.

Surry County's economy is driven by Dominion Energy's Surry Power Station, companies providing services to the power station, and local and state government. [According to the Census Bureau, the Surry Nuclear Plant employs an estimated 742 people.](#) Ten of the fifteen largest employers in the County fall into these three categories. Other top-15 employers include wood products and lumber companies, construction and trade companies, and a producer of pork products. Most people working in Surry are employed by these larger organizations. Historically, Surry has been known as a farming community. Today, farming provides about [88150](#) jobs in the County.

Figure 12: Employment by Industry – 2023

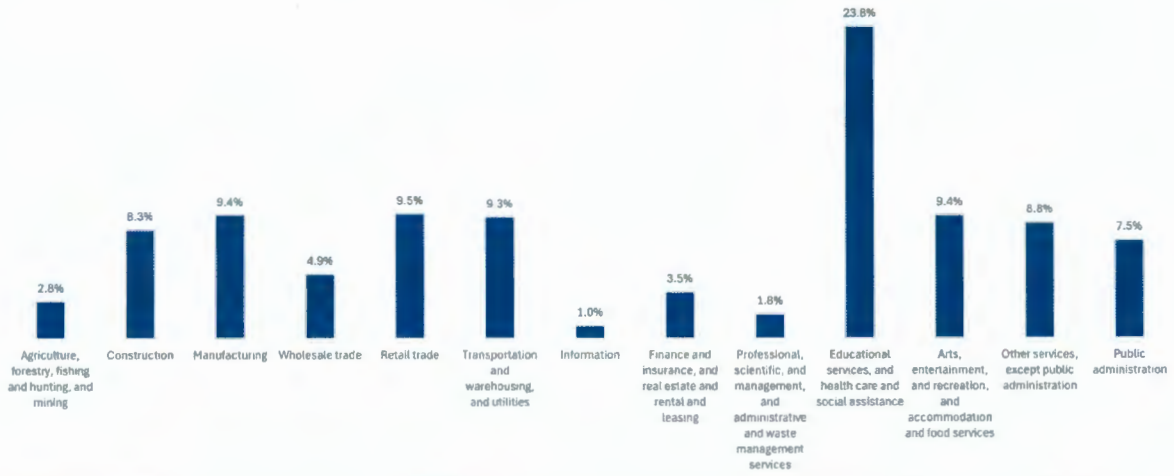


Figure 12: Employment by Industry in 2016

Blank? Why

Sources: Bureau of Economic Analysis; Dominion Energy; HRPDC *Other employment includes undisclosed industry sectors

Over the past ten years, the construction and government sectors have seen the most growth, by far. It is uncertain from the data whether companies classified in the construction sector are power station contractors.

Figure 13: 10-Year Change in Employment by Industry (2006 – 2016)

Figure 9. 10-Year Change in Employment by Industry (2013 - 2023)

Industry	2013	2023	% Change
Civilian employed population 16 years and over	3,266	3,122	-4.4%
Agriculture, forestry, fishing and hunting, and mining	101	88	-12.9%
Construction	273	259	-5.1%
Manufacturing	600	294	-51.0%
Wholesale trade	26	153	488.5%
Retail trade	455	297	-34.7%
Transportation and warehousing, and utilities	190	289	52.1%
Information	27	30	11.1%
Finance and insurance, and real estate and rental and leasing	41	110	168.3%
Professional, scientific, and management, and administrative and waste management services	213	57	-73.2%
Educational services, and health care and social assistance	622	744	19.6%
Arts, entertainment, and recreation, and accommodation and food services	327	293	-10.4%
Other services, except public administration	141	275	95.0%
Public administration	250	233	-6.8%

Source: US Census Bureau

Sources: Bureau of Economic Analysis; HRPDC

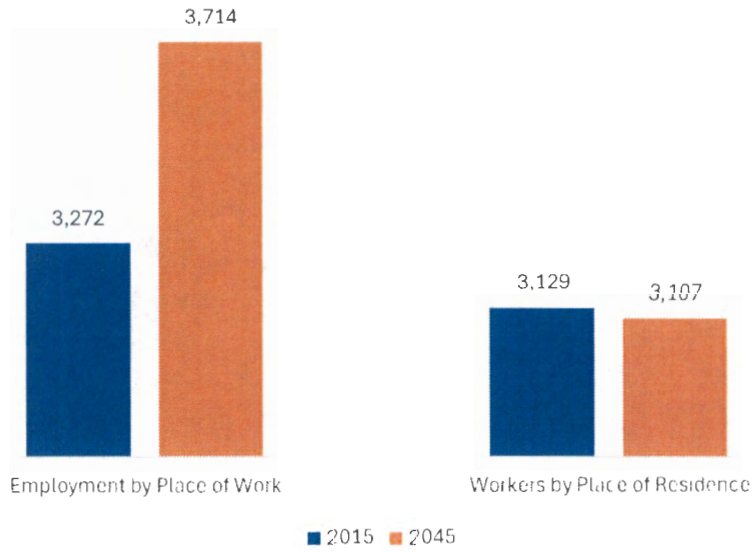
Employment Outlook

As part of the Socioeconomic Forecast for the Long-Range Transportation Plan, the HRTPO forecasts number of workers by place of residence, employment by place of work, and employment by industry sector.

While it is estimated that the number of workers living in Surry will remain flat through 2045, it is expected that the number of jobs in the County will increase. The largest increase is expected in the industrial sector. Compared to the region, the employment outlook in Surry County is good. Surry is expected to outpace the region in terms of percent employment growth overall and in each sector. Overall employment in is expected to increase by 14% in Surry by 2045 and 8% in Hampton Roads.

Figure 14: Workers and Employment (2015 v. 2045)

Figure 10. Surry County - Workers and Employment (2015 v. 2045)



Source: HRTPO

Figure 15: 2045 Workers and Employment (Surry v. Hampton Roads)

Figure 11. 2045 Workers and Employment

	Employment by Place of Work	Workers by Place of Residence
Surry County	3,714	3,107
Isle of Wight County	17,498	22,784
Suffolk	45,789	53,220
Hampton Roads	1,108,274	908,614

Source: HRPDC

Source: HRTPO

Economic Development Sites

Surry West Business Park is a 173-acre, publicly-owned industrial park. The park is located off VA-10 and is 16 miles from US 460. It is zoned for general industrial use, and has a buildout potential of approximately 1,000,000 SF.

Surry West Business Park is served by major utilities. It has 5 megawatts of electric capacity. The site has a well with a capacity of 125 GPM and an elevated water tank with a capacity of 150,000 gallons. Water is distributed by a network of 8" lines. Water capacity could possibly be expanded through connection to a new 250,000-gallon elevated storage tank in Dendron.

The park is also served by the Surry County Wastewater Treatment Plant, which is owned and operated by the Hampton Roads Sanitation District (HRSD). The plant is permitted for a flow of 65,000 GPD and is near capacity. Wastewater treatment capacity will be expanded in the near future through improvements being planned by HRSD to connect the Surry County wastewater system to the HRSD's Nansemond Treatment Plant.

While no formal plans have been developed, a second industrial park site located on VA-40 closer to US 460 has been considered.

Policy Considerations

- Surry's economy is dominated by one employer with an extremely expensive capital asset that has a finite lifespan. Long-term economic development policy must focus on diversification.
- Would dedicated economic development staff be a net benefit to Surry County?
- Employment in Surry County is expected to increase through 2045, but the number of workers living in Surry is expected to remain flat. What measures can Surry take so that more residents can fill these jobs?
- Surry West Business Park is a valuable asset in a difficult location. Hampton Roads lacks large development-ready sites. Surry should continue working with regional and state partners to consider how this asset can be best put to use.

Labor Profile and Commuting Patterns

What We Heard...

- There is a concern that younger generations will not be willing to commute long distances from Surry for work. They will choose not to live in Surry.

The U.S. Census Bureau's Longitudinal Employer-Household Dynamics (LEHD) program provides information on jobs, workers, and local economies. Using LEHD information, profiles can be assembled of workers commuting to Surry County and of workers residing in Surry County.

Based on 2022¹⁵ LEHD data, 2,151,665 people held primary jobs¹² in Surry County. Most of these workers were not Surry County residents. 78.80% of the Surry County workforce commutes to Surry from outside the County. Only 21.0% of Surry's workforce both live and work in the County. This means that over 2,000 Surry residents commute outside the County to work every day. Strangely, Surry functions as a bedroom community¹³, but also has more than enough jobs to employ every worker living in the County.

¹² The LEHD program defines a primary job as the highest paying job for an individual worker for the year. The count of primary jobs in an area is the same as the count of workers in an area.

¹³ Merriam-Webster defines a bedroom community as a ~~s-m-a-l-l~~ c-o-m-m-u-n-i-t-y that ~~-has -n-o~~ m-a-j-o-r ~~-i-n-d-u-s~~ ~~t-r-i-e-s~~ ~~-a-n-d~~ ~~-t-h-a-t-~~ i-s l-i-v-e-d ~~-i-n-~~ b-y p-e-o-p-l-e ~~-w-h-o~~ ~~-g-o~~ ~~-t-o~~ ~~-a-n-o-t-h-e-r-~~ ~~-t-o-w-n~~ ~~-o-r-~~ ~~-c-i-t-y~~ ~~-t-o~~ ~~-w-o~~ ~~-r-k-~~.

Figure 16: Commuter Flow



**Inflow/Outflow job Counts in 2022
All Workers**



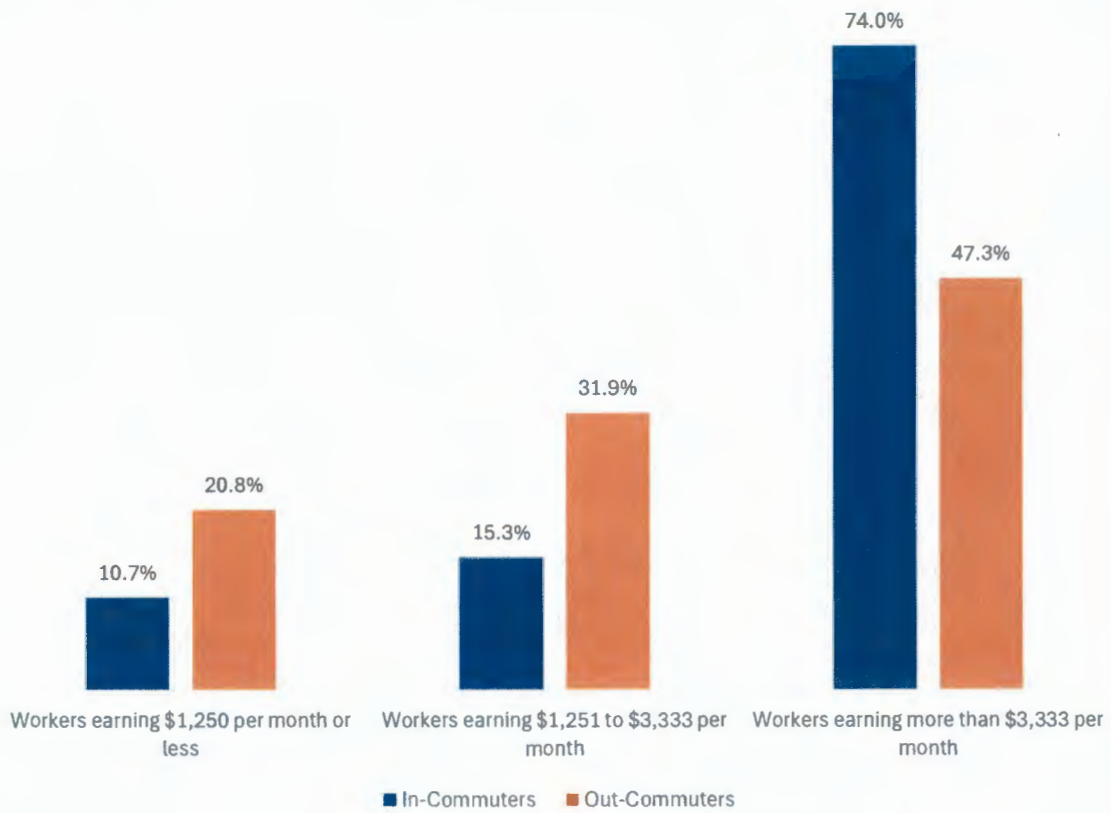
- 1,442 - Employed in Selection Area, Live Outside
- 1,719 - Live in Selection Area, Employed Outside
- 329 - Employed and Live in Selection Area

Furthermore, the jobs that Surry residents are leaving the County to take are lower paying jobs than those that exist in the County. About 563% of Surry residents are commuting for jobs that pay less than \$3,333 per month. Conversely, 75% of workers commuting to Surry are coming for jobs that pay more than \$3,333 per month. Surry in essence is exporting lower skilled workers to surrounding communities and importing more skilled workers to fill high-paying jobs in the County. These workers commuting to

Surry then take the earnings from their high-paying job to spend in their community of residence, which has implications for the retail market in Surry and educational funding.

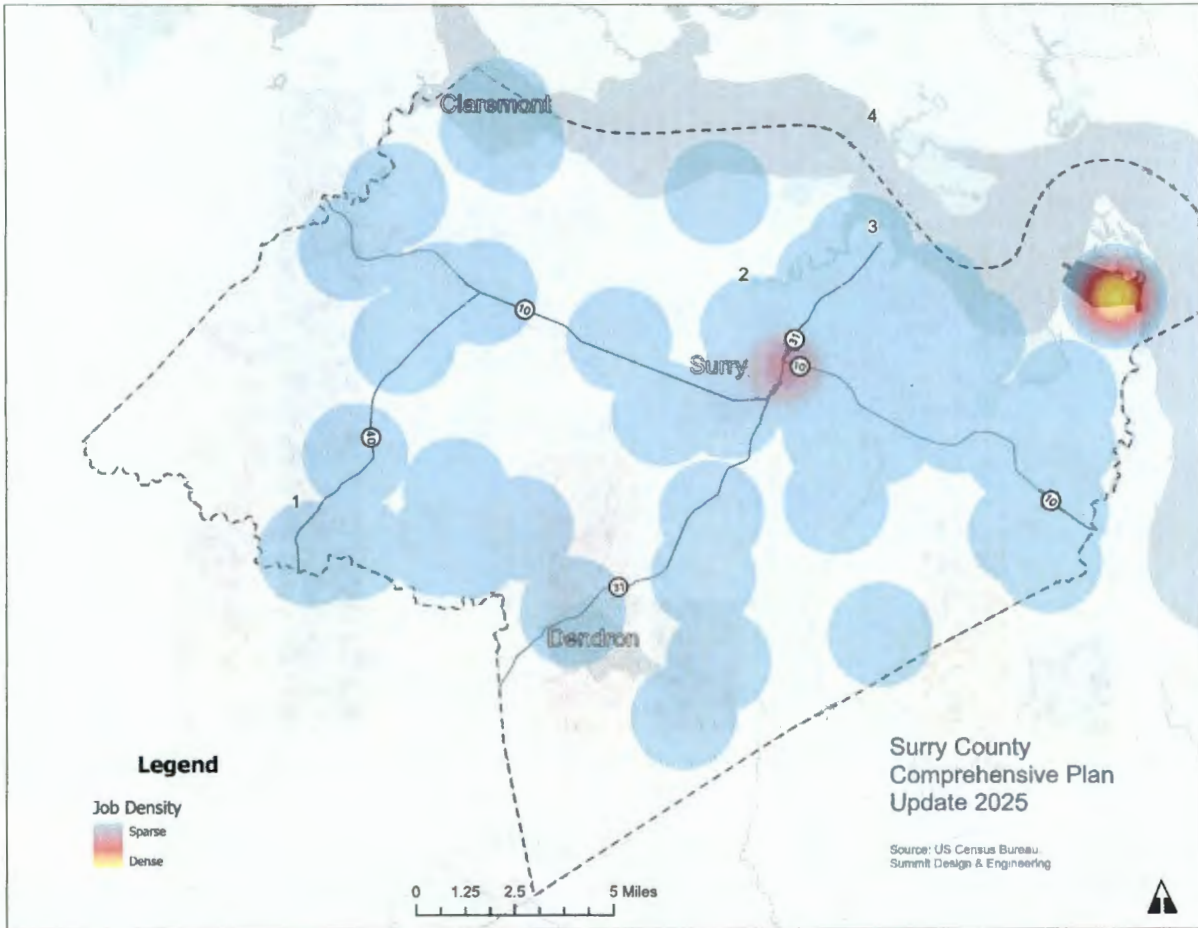
Figure 17: Commuter Earning Characteristics

Figure 17: Commuter Earning Characteristics



Not surprisingly, over 51% of commuters to Surry work in the “Trade, Transportation, and Utilities” sector. Based on the heat map below and the fact that 42% (1,120 of 2,665 total jobs) of jobs in Surry are in the utilities sector, it can be inferred that workers are commuting to Surry for high-paying jobs at Dominion Energy’s Surry Power Station. On the other hand, Surry residents are typically commuting from the County for lower-paying jobs in the “Other Services” sector.

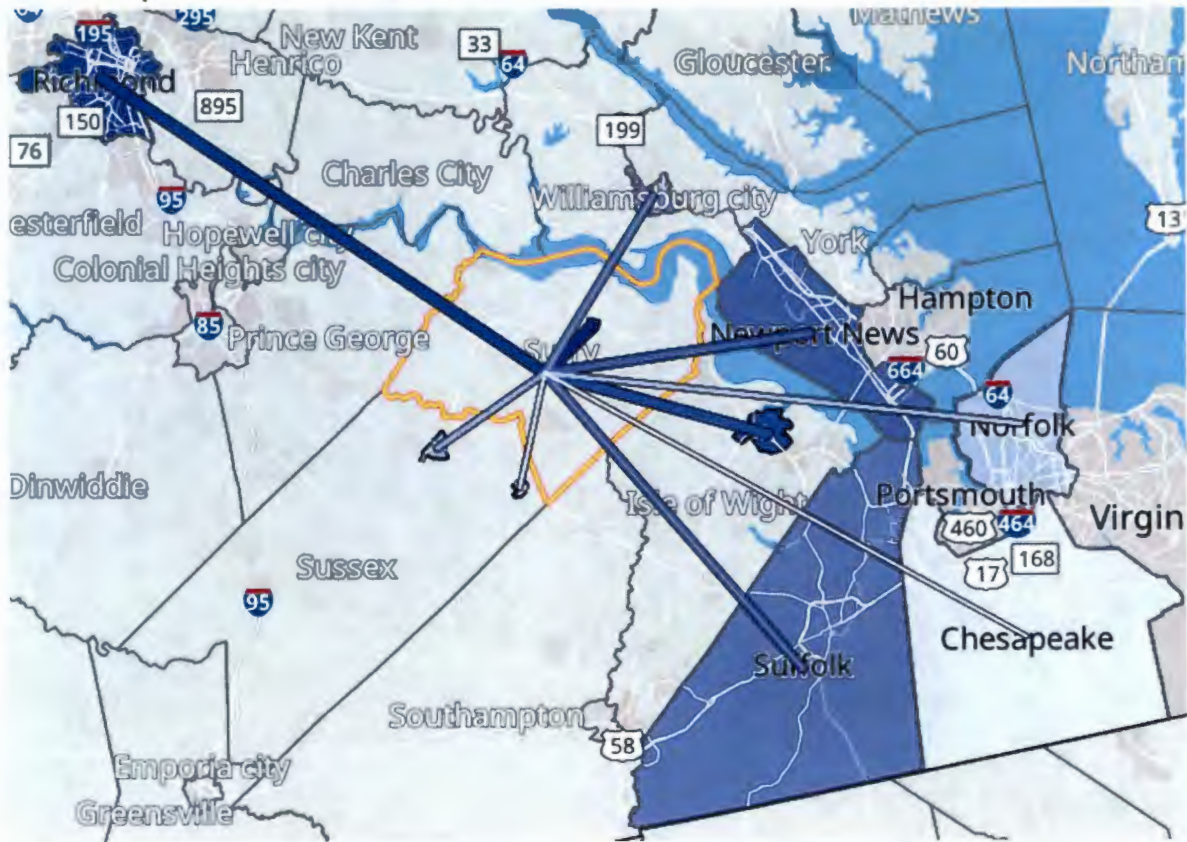
Map 3: Job Density Heatmap



The highest number of workers commuting to Surry are coming from Richmond, Isle of Wight County, Smithfield, Newport News, and James City County, Suffolk. A significant number of commuters are also coming from other Hampton Roads localities, as well as the Counties of Chesterfield and Henrico in the Richmond metro area towns such as Waverly and Wakefield.

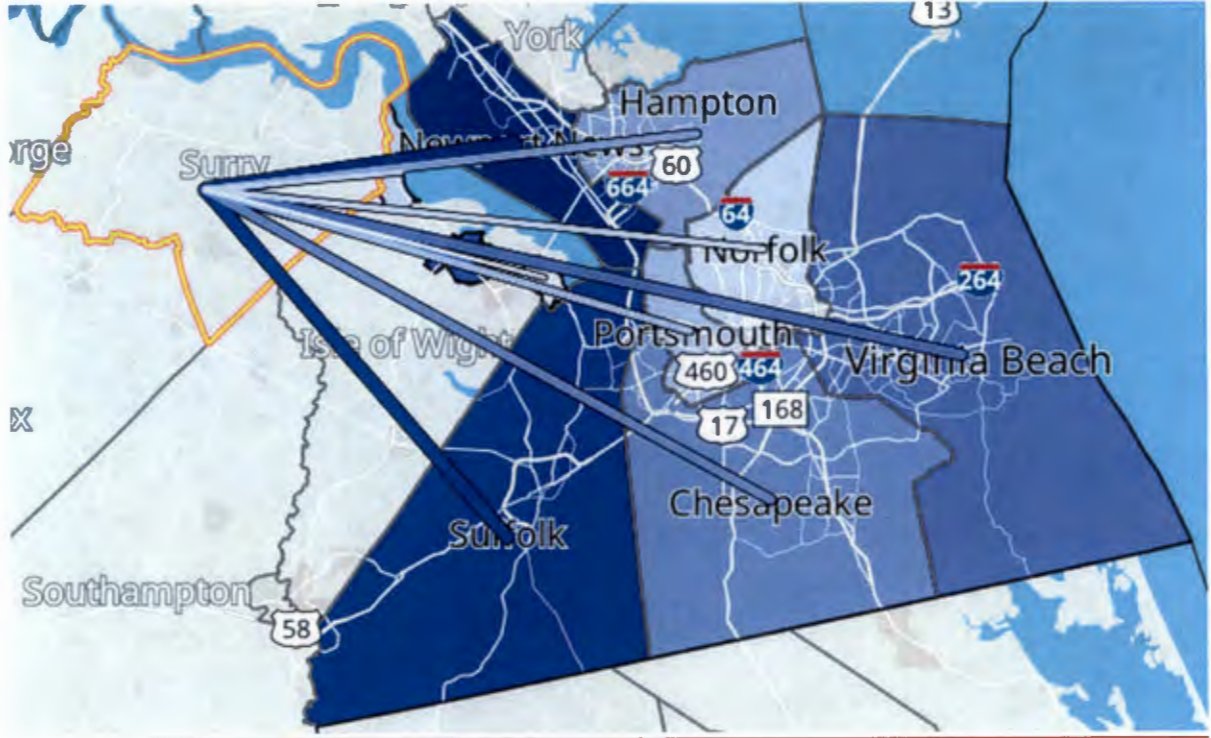
Surry residents are mainly commuting to the neighboring Counties of Sussex, James City, and Isle of Wight. Chesterfield and Henrico Counties and the City of Richmond also draw a large number of Surry commuters. This data indicates a primary connection to the Hampton Roads region, but also a strong secondary connection the Richmond region neighboring cities such as Newport News and Suffolk, with others commuting further into the Hampton Roads area into Chesapeake, Hampton, and Virginia Beach.

Map 4: Commuter Inflow



Source: US Census Bureau Longitudinal Employer-Household Dynamics

Map 5: Commuter Outflow



Policy Considerations

- There are more than enough jobs in Surry to employ every worker, but 80% of Surry residents leave the County for lower paying jobs.
 - Does this data indicate a skills mismatch?
 - Is more and appropriately tailored technical training for residents needed?
- How can Surry use its unique employment situation to its advantage?
- How best can Surry take advantage of connections to two of the State's major metropolitan regions: Hampton Roads and Richmond?
- Attract high-wage earners to live in the County, especially those who already work in Surry. Offering appropriate housing stock should be a primary consideration.

Agriculture

What We Heard...

- Farming is important to Surry ~~County, but~~ County but doesn't employ enough people to be a major economic driver.
- More agricultural and vocation training is needed.

Agriculture remains an important part of Surry County’s economy. According to the 202212 USDA Census of Agriculture, there are over 465,000 acres of farmland in Surry. This represents about 25% of the County’s total land area of 279 square miles.

Table 6: Agricultural Statistics

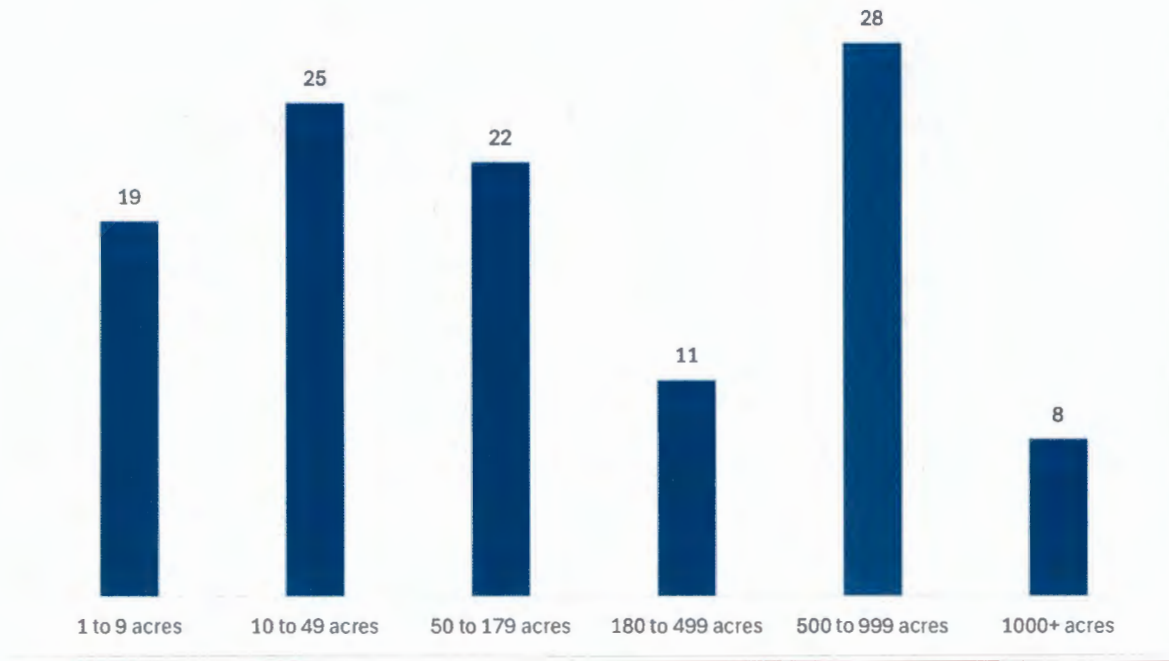
There are 11327 farms in Surry County with an average size of 409355 acres. Both the number of farms and the average farm size increased since 201707, the date of the last Census of Agriculture. The market value of products produced in Surry County doubled-tripled from 201707 to 202212, from \$2313.9 million to \$6027.47 million.

	202212	201712
# of Farms	11321	11127
Land in Farms (Acres)	46,2261,108	425,062122
Avg. Farm Size	409340	87355

The top crops produced in Surry County in terms of acreage are soybeans, wheat, corn, and cotton. Surry ranks in the top twenty-five counties in Virginia in the production of these crops, including ranking as the sixth largest cotton producer in the State. Surry has the second highest inventory of hogs and pigs in Virginia.

Market Value of Products	\$6013,434867,000	\$237,899723,000
Crops	\$8,241,000	\$19,366,000
Livestock and Poultry	\$5,626,000	\$8,357,000

Figure 18: Farms by Size



Policy Considerations

- Across indicators, the agricultural sector in Surry has grown. Compared to 2007, in 2012, there were more and larger farms and the value of agricultural products produced in the County doubled.¹⁴
- Much of Surry’s identity is tied to its agricultural heritage and 25% of its land area is active farmland. However, despite the farming sector’s growth and cultural importance, farming produces relatively few jobs.

Tourism

What We Heard...

- Strengthen connections to tourists already visiting the Historic Triangle.
- Take greater advantage of the waterfront as an asset.
- Tourism priorities should include agri-tourism and outdoor activities.
- There is need for the establishment of businesses to serve tourists, especially lodging.

Tourism contributes significantly to Surry’s economy. According to the Virginia Tourism Corporation (VTC), tourists spent over \$6.710.2 million in Surry in 2023~~16~~, up from \$6.39.7 million in 2020~~12~~ and down from \$78.23 million in 2019~~07~~. In 2016~~2023~~, this spending translated into about-almost \$4300,000 in local tax receipts and \$500,000~~60,000~~ in state tax receipts. VTC also estimates that tourism supports 103-31 jobs in the County.

Table 7: Economic Impact of Tourism

	2019	2020	2021	2022	2023	% Change 2019 - 2023
Employment	32	<u>30101</u>	<u>30100</u>	<u>30103</u>	<u>31103</u>	<u>-4.44%</u>
Labor Income	<u>\$760,254</u>	<u>\$830,901</u>	<u>\$837,398</u>	<u>\$872,757</u>	<u>\$915,962</u>	<u>20.5%</u>
Total Spending	<u>\$7.29.7</u> M	<u>\$6.39.8</u> M	<u>\$6.810</u> M	<u>\$6.7</u> M	<u>\$6.7M</u>	<u>-6.8%</u>
Local tax Receipts	<u>\$363,591</u>	<u>\$349,047</u>	<u>\$358,770</u>	<u>\$369,913</u>	<u>\$382,705</u>	<u>5.3%</u>
State Tax Receipts	<u>\$60,115</u>	<u>\$50,762</u>	<u>\$454,942</u>	<u>\$57,537</u>	<u>\$59,379</u>	<u>-1.2%</u>

Source: Virginia Tourism Corporation

¹⁴ Results of the latest USDA Census of Agriculture will be available in February 2019. Growth trends in farming should be reevaluated using the latest data.

Past planning efforts related to tourism have identified key components of Surry's tourism economy. The Surry County Tourism Assessment Report (2013) and 2017 addendum to that report, developed with the input of the stakeholder group Surry County Tourism Supporters, include a listing of Surry's "Premier Tourism Assets" that should be the focus of marketing and investment efforts. These sites and events reflect many of the characteristics and values that Surry residents feel are special about their County. They emphasize Surry's historic and natural resources and include Bacon's Castle, Chippokes State Park, College Run Farms, Surry Seafood Company, Hampton Roads Winery, the Jamestown-Scotland Ferry, and the Nottoway Pow Wow. They also highlight the many outdoor activities that people visiting Surry can enjoy.

The Report's emphasis on Surry's historic and natural resources aligns well with findings from the Virginia State Tourism Plan and many of the Plan's strategic priorities. The State Plan found that some of the top attractions for Virginia tourists are rural sightseeing and historic sites, both strengths of Surry County. Additionally, one of the main objectives of the Plan is to further develop experiences which highlight Virginia's natural beauty and natural assets.

The Surry County Report also contains a Community Assessment related to services and facilities that can support tourism. The report should be consulted for the full list, but it includes infrastructure needs, aspects of the community's perception that can be improved, a business gap analysis, and major "~~red flags~~red flags" limiting Surry's growth as a tourist destination. Some of the "~~red flags~~red flags" are ferry service wait/delays/disruptions, inadequate signage, and a lack of businesses serving tourists.

Policy Considerations

- Consider ways to capitalize on the alignment of Surry's tourism strengths with priorities in the Virginia State Tourism Plan.
- Consider tourism policies that take advantage of sharing economy applications.

Natural Resources

What We Heard...

- A recurring theme heard during discussions with Surry residents was a desire to preserve Surry's natural and agricultural character.
- Residents also felt that Surry should leverage and capitalize on its natural resources to the greatest extent possible.

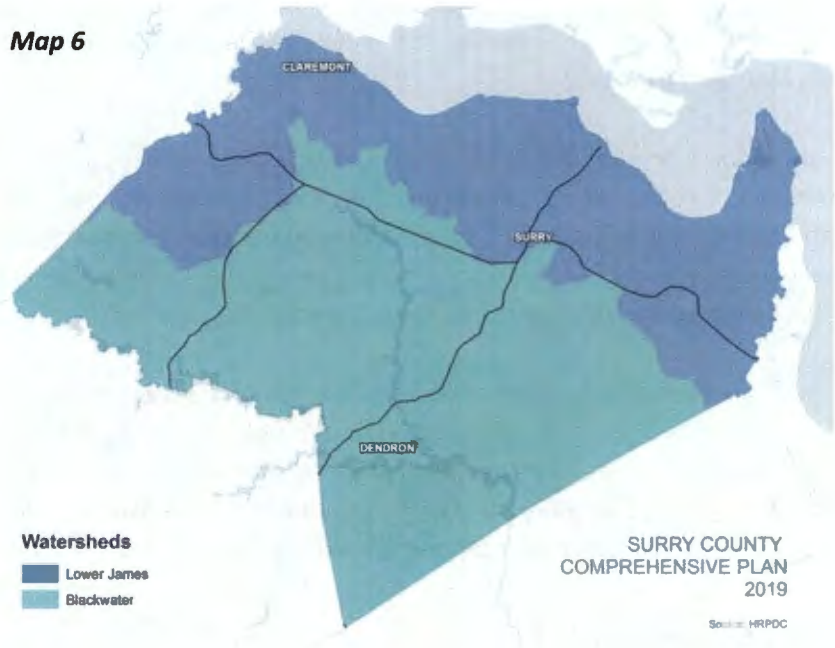
Surry County has approximately 280 square miles of land area and 26 square miles of inland waterways. The land varies from flat to rolling and generally steepens around waterways. Elevations range from sea level to 120 feet. The County is rural and agrarian in nature and largely undeveloped. Because the County is largely undeveloped, most of Surry's natural resources have been preserved. The abundance of natural features within the County have become part of Surry's identity and contribute to the quality

of life of residents. These features are also significant economic assets, and their preservation is important to the County's prosperity.

Considerable acreage within the County is managed conservation land including Chippokes Plantation State Park, Hog Island Wildlife Management Area, land covered by conservation easements, and numerous historical sites. There are also several large private recreational camps in Surry.

The northern boundary of the County is the James River, which is a tributary of the Chesapeake Bay. The Chesapeake Bay and its tributaries are one of the most productive estuarine systems in the world, and world and provide important economic and recreational benefits to Virginia and Surry County. Surry has 168 miles of shoreline along the James River and tidal creeks (Shoreline Evolution Surry County, Virginia 2011).

Map 6



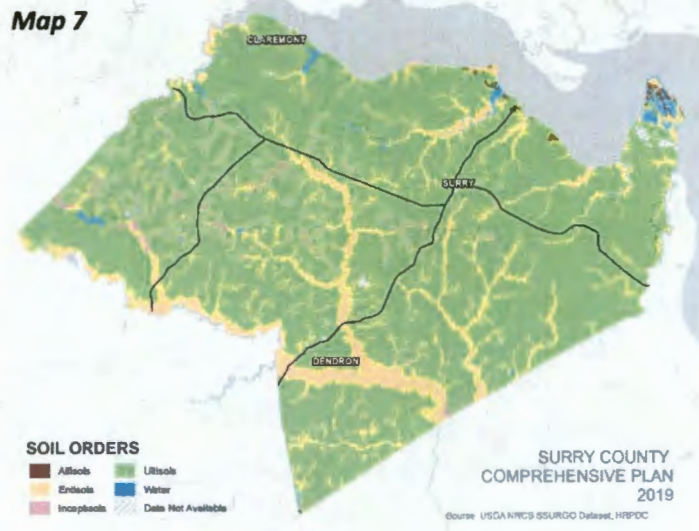
Surry County's drainage is divided into the James River drainage basin and the Blackwater River drainage basin. 25% of the County drains into the James River, and 75% drains ~~in to~~ into the Blackwater River. The Surry County Zoning Ordinance designates all properties within the James River drainage basin as a Chesapeake Bay Preservation Area.

Soils

The USDA's Natural Resources Conservation Service (NRCS) produces county-level soil surveys. Soil surveys help land users determine the potentials and limitations of soils for different purposes. The applications of soil surveys are numerous. They include interpretations for the growth of plants, such as crops, forage species, and trees. They also include interpretations for urban, rural, and recreational development and for conservation and wildlife habitat planning. The soil survey for Surry County is available through the NRCS's Web Soil Survey platform. Particularly significant characteristics of the soils in Surry County are highlighted in this section of the *Planning Influences and Opportunities Report*. In addition, soil characteristics are a determinant of many other environmental features in Surry that are evaluated in this Natural Resources section of the *Report*.

Soil Types

The NRCS identifies and maps over 20,000 different kinds of soil by categories of soil taxonomy. There are six categories in soil taxonomy. In order of decreasing rank and increasing number, the categories are order, suborder, great group, subgroup, family, and series. The soil orders in Surry County are shown in Map 7. Information on lower categories of classification can be found in the NRCS's Soil Survey Geographic Database using the Web Soil Survey platform.



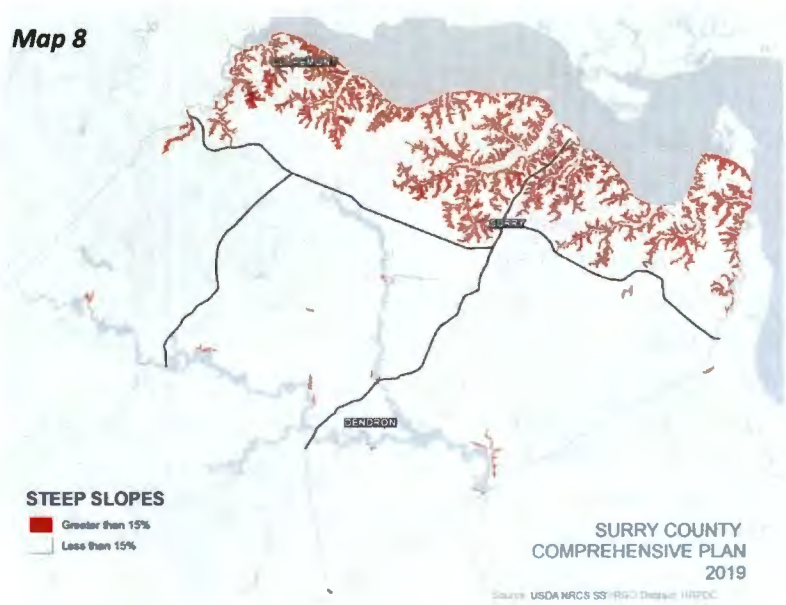
Most soils in Surry County are classified as Ultisols. Ultisols are found primarily in humid temperate and tropical areas of the world, typically on older, stable landscapes, including in the southeastern US. Ultisols often support productive ~~forests, but~~ forests but are poorly suited for continuous agriculture without the use of fertilizer and lime. With these inputs, however, Ultisols can be very productive, as they are in Surry. Other soil orders found in Surry are Alfisols, Entisols, and Inceptisols. These other soil orders are found along water courses in the County.

Slopes

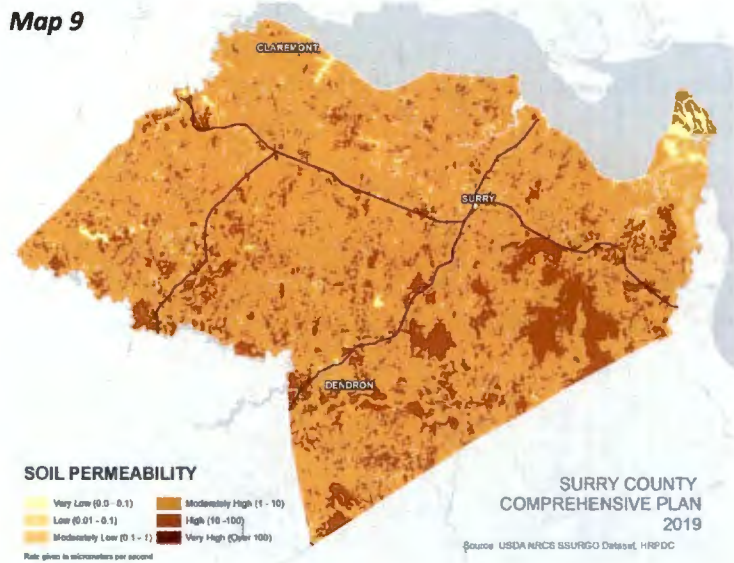
Steep slopes are less suitable for development for a variety of factors. Soils on steep slopes are generally erosive and their stabilization can require costly engineering solutions. Because the soils on steep slopes can be erosive, land-disturbing activities on steep slopes may result in increased sedimentation and pollutant loads in waterways.

Surry County has generally flat topography. Steep slopes are almost exclusively found on the banks of creeks in the James River watershed and along the banks of the James River itself. While Surry County’s Zoning Ordinance does not define the term “steep slope”, the Chesapeake Bay Preservation District uses a threshold of 15% grade to apply certain regulatory criteria. Slopes in the County greater than 15% are shown in Map 8.

Map 8



Map 9



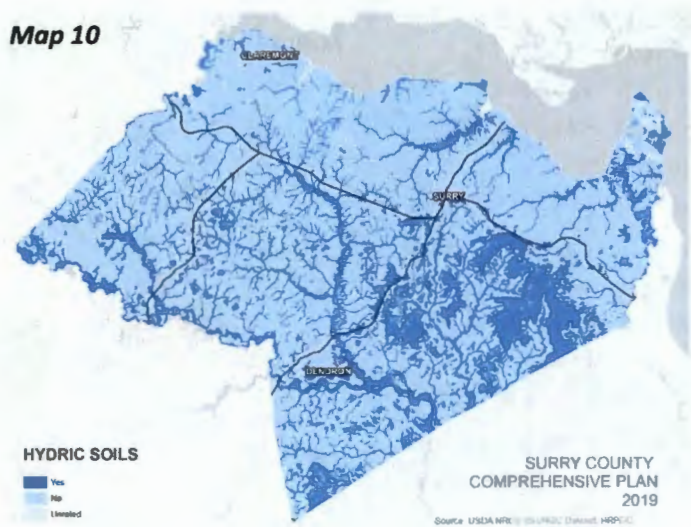
Permeable Soils

Permeability is used to describe the ability of a soil type to percolate water. Because of their draining characteristics, highly permeable soils can transport pollutants from the soil surface directly into the ground water. The ground water system eventually feeds into local streams. In highly permeable soils, pollutants, contaminate ground water and eventually streams. Potential polluting activities include septic tank absorption fields, underground storage tanks, and excess pesticide and fertilizer use.

Hydric Soils

According to the NRCS, hydric soils form under conditions of saturation, flooding, or ponding long enough during the growing season to develop anaerobic conditions in the upper part. These soils are typically saturated long enough for hydrophytic vegetation to grow and reproduce. Hydric soils are indicators of potential wetlands and may limit development and conventional septic system installation.

Map 10



Resource Conservation

Community members have expressed a strong desire to preserve Surry's natural resources. These lands provide benefits in terms of open space, recreation, cultural and historic resource protection, natural resource protection, water quality improvement and maintenance, and carbon sequestration, along with the economic benefits associated with activities like farming and tourism. In order to manage and conserve these resources, it is important to be able to identify land that contains high-value natural resources. The Virginia Department of Conservation and Recreation (DCR) has developed the Virginia ConservationVision, which is a set of tools and models to help identify and prioritize conservation targets. Maps 11, 13, 14, and 18 use the Virginia ConservationVision toolset to identify land with high natural resource value.

Agricultural Resources

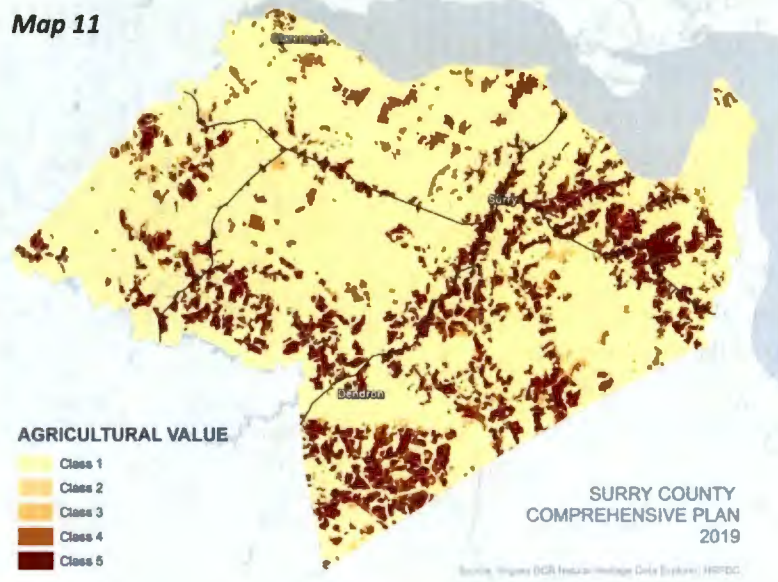
Agricultural lands are important to Surry's economy and the regional economy. Agricultural lands also provide benefits that cannot be readily quantified in dollars, including opportunities for recreation and tourism, maintenance of wildlife habitat and biodiversity, and protection of soil and water resources.

Surry County has significant agricultural resources. As part of the Virginia

ConservationVision, DCR developed the Virginia Agricultural Model¹⁵ to quantify the relative suitability of lands for agricultural activity. In the model, agricultural value is assessed primarily based on inherent soil ~~suitability, but~~ suitability but also accounts for current land cover as well as travel time between agricultural producers and consumers.

Surry County has 53 square miles of Class V agricultural land, land identified by DCR as the most suitable for agriculture. This represents 19% of Surry's total land area. Most of the highest quality agricultural land is east of Rt. 10 in areas not encumbered by wetlands, and in the Carsley area.

Map 11



¹⁵ The Agricultural Model is derived from three major components, which are scored values ranging from 0 (unsuitable) to 100 (optimal). The Soil Quality Score quantifies inherent soil suitability, based on soil classifications provided by NRCS in their Gridded Soil Survey Geographic (gSSURGO) database. The Foodshed Score is based on travel times between agricultural producers and their potential consumers, an important consideration for foodshed analysis (Peters et al. 2008). The Land Cover Score quantifies how current land cover affects the potential for the land to be used for agricultural purposes. Technical documentation is available at <http://www.dcr.virginia.gov/natural-heritage/vaconvisagric>.

Map 12



The NRCS also identifies areas that are appropriate for farming, based on their potential agricultural productivity. Prime farmland is land that has the best combination of characteristics for producing food, feed, forage, fiber, and oilseed crops and is also available for these uses. It has the ~~soil~~soil quality, growing season, and moisture supply needed to produce economically sustained high yields of crops. Farmland of statewide importance includes areas of soils that nearly meet the requirements for prime farmland.

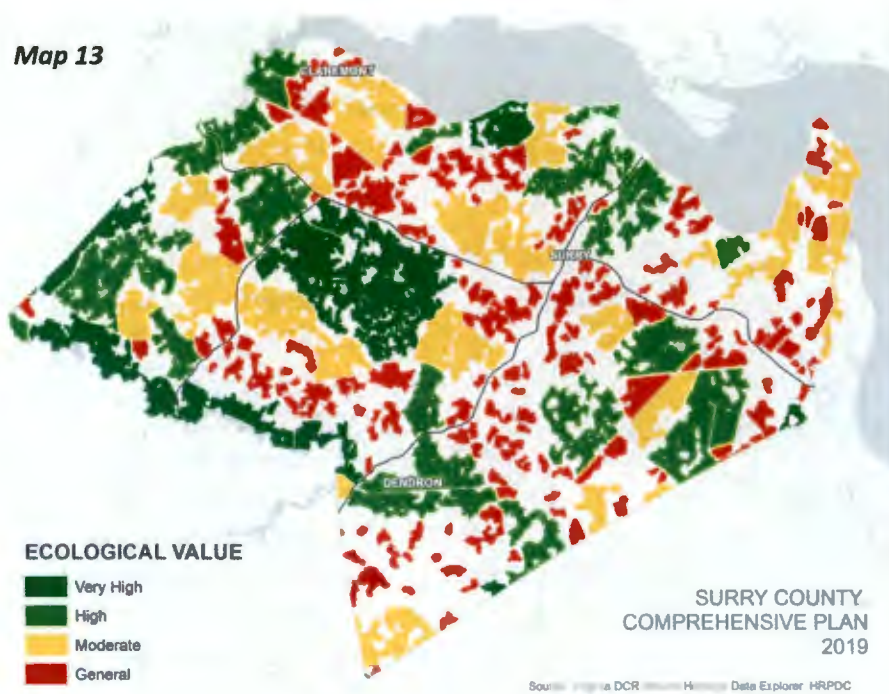
Ecological Resources

Large contiguous areas of natural vegetation are important to the conservation of many natural resources. Large areas of natural lands preserve biodiversity because they have a variety of habitats and a high number of species. These areas are also important for their ecosystem services, including filtering nutrients and pollutants from water, preventing erosion, retaining soil, providing pollinators for crops, removing carbon from the air, slowing and absorbing runoff so groundwater is recharged, and providing protection from storm and flood damage. The value of ecosystem services is often overlooked because traditional analyses do not include the financial benefits of ecosystem services. These financial benefits are further increased when considering the recreational opportunities natural lands provide and the tourism revenues they generate.

Much of the land in the urban areas of Virginia, including Hampton Roads, has been developed or is under pressure to be developed, making the large areas of natural land in Surry County even more valuable. DCR has created the Virginia Natural Landscape Assessment (VaNLA)¹⁶ to identify large patches of natural land with at least 100 acres of interior cover. VaNLA also scores these areas to rate their ecosystem service values. Lands are scored as “Outstanding”, “Very High”, “High”, “Moderate”, and “General”. Roughly one third of the land (107 square miles) in Surry County scores “Very High” or “High” in terms of ecosystem service value.

¹⁶ VaNLA technical documentation can be found at <http://www.dcr.virginia.gov/natural-heritage/vaconvisvnl>.

Map 13

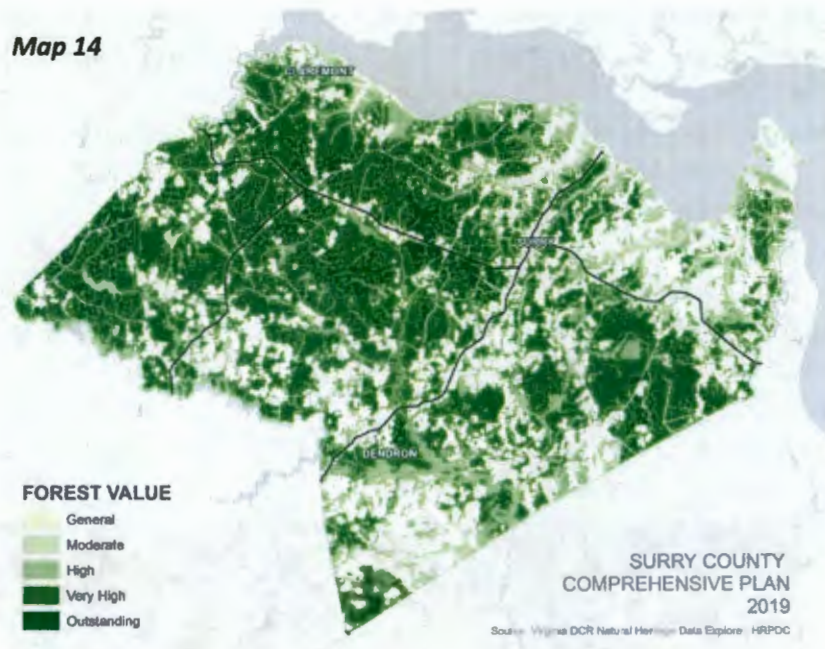


Much of this land is concentrated around Surry's wetlands, swamps, creeks, and rivers. Lands of particularly high value are located around the Blackwater River, Upper Chippokes Creek and Otterdam Swamp, Cypress Swamp, Mill Swamp, Grays Creek, and the Pipsico Scout Reservation.

Forest Resources

Timberland has long been important to Surry ~~County, and County and~~ continues to play a key role in the economic and ecological health of Surry. The first major industrial activity in Surry was in timber production. In the late 1800s and early 1900s, the Surry Lumber Company was extremely prosperous. The Surry, Sussex, and Southampton (SS&S) Railroad was chartered to transport its production, and the towns of Dendron and Elberon grew around the mill. Today, two of the largest employers in Surry are Windsor Mill and Seward Lumber Company.

Similar to the agricultural model, DCR developed the Virginia Forest Economics Model¹⁷ to map viable forest lands with economic value. Biophysical parameters evaluating forest suitability and productivity, management constraints, timber harvesting constraints and socioeconomic data were assessed to create a forest economic layer showing ranked forest land. Forest lands were scored as “Outstanding”, “Very High”,



“High”, “Moderate”, and “General”. Roughly one half of the land (147 square miles) in Surry County scores as “Very High” or “High” value forest land. This land tends to be located west of Rt. 10. The vast majority of the land in Surry that isn’t high-value agricultural land is high-value forest land.

Coastal Resources Management

Coastal ecosystems reside at the interface between the land and ~~water, and~~ water and are naturally very complex. They perform a vast array of functions by way of shoreline stabilization, improved water quality, and habitat for fish; from which humans derive direct and indirect benefits.

The science behind coastal ecosystem resource management has revealed that traditional resource management practices limit the ability of the coastal ecosystem to perform many of these essential functions. The loss of these services has already been noted throughout coastal communities in Virginia as a result of development in coastal zone areas coupled with common erosion control practices. Beaches and dunes are diminishing due to a reduction in a natural sediment supply. Wetlands are drowning in place as sea level rises and barriers to inland migration have been created by construction of bulkheads and revetments. There is great concern on the part of the Commonwealth that the continued armoring of shorelines and construction within the coastal area will threaten the long-term sustainability of coastal ecosystems under current and projected sea level rise.

In the 1980s, interest arose in the use of planted wetlands to provide natural shoreline erosion control.

¹⁷ Virginia Forest Economics Model technical documentation can be found at <http://www.dcr.virginia.gov/naturalheritage/vaconvisforest>.

Today, a full spectrum of living shoreline design options is available to address the various energy settings and erosion problems found. Depending on the site characteristics, they range from marsh plantings to the use of rock sills in combination with beach nourishment. Research continues to support that these approaches combat shoreline erosion, minimize impacts to the natural coastal ecosystem, and reinforce the principle that an integrated approach for managing tidal shorelines enhances the probability that the resources will be sustained.

Shorelines

A series of reports¹⁸ by the Virginia Institute of Marine Science (VIMS) provide comprehensive information about Surry County's shorelines. The reports form a resource for assessing conditions along the tidal shoreline. They provide important baseline information to support shoreline management and improve the decision-making capacity of local and state governing boards. The reports assess riparian land use, bank conditions, and shoreline structures.



Virginia Institute of Marine Science: Shoreline Evolution: Surry County, Virginia James River Shorelines

Through time, the County's shoreline has evolved, and determining the rates and patterns of shore change provides the basis to know how the coast has changed through time and how it might proceed in the future. The rates of change shown in Table 8 are averaged across large sections of shoreline and may not be indicative of rates at specific sites within the reach. Along Segment A in Upper Chippokes Creek, most of the shoreline has experienced low to medium erosion except for one marsh spit that has eroded completely away. The average rate of change increases down river, as expected, since the Surry coast is exposed to greater fetches. The Hog Island shoreline has the highest rates of change. VIMS provides

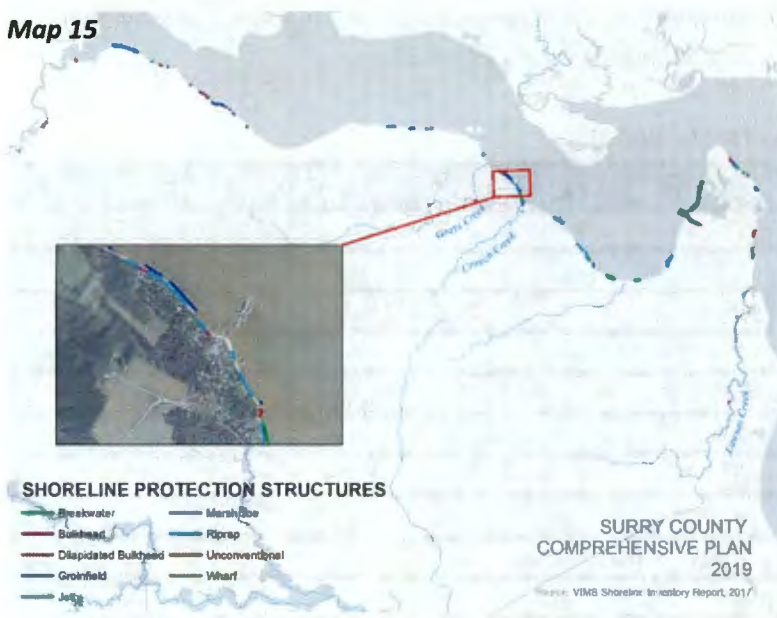
¹⁸ VIMS reports: Shoreline Evolution: Surry County, Virginia James River Shorelines; Surry County, Virginia – Shoreline Inventory Report: Methods and Guidelines; Summary Tables: Surry County, Virginia Shoreline Inventory Report

tools, such as decision trees, through the Surry County Comprehensive Coastal Resources Management Portal (CCRMP) to guide shoreline management under a variety of conditions.

Table 8: Shoreline Change (1937 – 2009)

Segment Name	Location	Avg. Rate of Change (ft./year)
A	Upper Chippokes Creek	-1.4
B	James River	0.0
C	James River	-0.1
D	James River	-0.6
E	Swanns Point	-0.6
F	Grays Creek	-0.7
G	James River	-0.1
H	James River	0.2
I	James River, Cobham Bay	0.0
J	James River	0.4
K	James River, Hog Island	-1.8
L	James River, Hog Island	-1.2
M	James River	-1.1
N	Lawnes Creek	-0.7

Map 15



The shoreline inventory report conducted by VIMS for Surry County assessed 109 miles of shoreline. Most of Surry’s shoreline is in a relatively natural state. Only 7.5 miles of Surry’s shoreline is defended with structures like breakwaters, bulkheads, or riprap. Marshes are typically found along the shorelines of Surry’s creeks. Beaches are found along the James River shoreline. Most of the riparian area (>50%) along shorelines is forested. Other riparian land uses and land cover include

agriculture, residential, and grass. There are 74 docks, 30 boathouses, 26 boat ramps, and one marina located along Surry’s shores. Maps 15 and 16 show shoreline protection and shoreline recreation structures in the County

Detailed information on Surry County’s shoreline features can be found on the Surry County Comprehensive Map Viewer, which is part of Comprehensive Coastal Resources Management Portal (CCRMP) for Surry County developed by VIMS. The Portal contains shoreline and tidal marsh inventories, sea level rise scenarios, and preferred shoreline management best practices. The reports and dynamic tools in the Portal should be considered an extension of the Coastal Resources Management section of this report.

Map 16

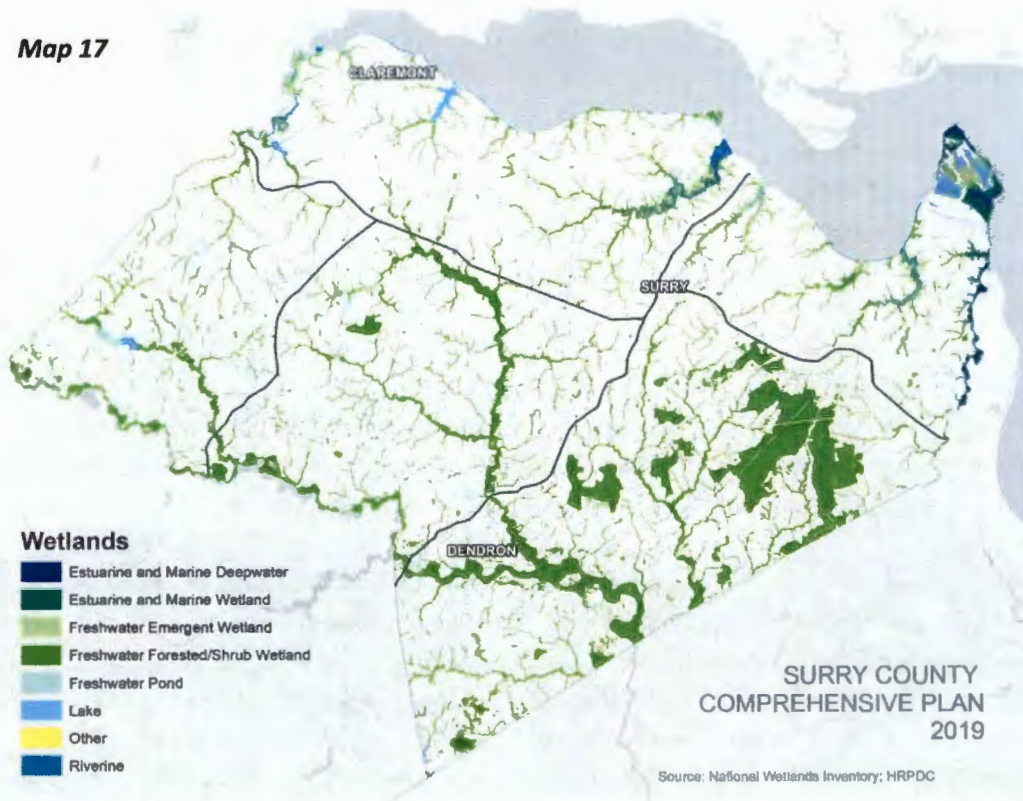


Wetlands

Wetlands are among the most productive ecosystems in the world, comparable to rain forests and coral reefs. They provide many benefits – such as fish and wildlife habitats, natural water quality improvement, flood storage, shoreline erosion protection, and opportunities for recreation and aesthetic appreciation. Protecting wetlands can also protect our health and safety by reducing flood damage and preserving water quality.

Surry County has both tidal and non-tidal wetlands. Tidal wetlands are located along the James River and its tributaries. They are classified as riverine or estuarine wetlands. Riverine wetlands include all wetlands and deepwater habitat contained within a channel. Estuarine wetlands consist of deepwater tidal habitats and adjacent tidal wetlands in which ocean water is diluted by freshwater runoff from the land. Surry’s estuarine wetlands can be found around Hog Island and Lawnes Creek in the northeastern part of the County. Most of Surry’s wetlands are (non-tidal) palustrine wetlands. Palustrine wetlands are freshwater wetlands that consist either of trees and shrubs or grasses. These wetlands exist all over Surry County, but are mainly found along the Blackwater River, Cypress Swamp, and Mill Swamp east of Elberon.

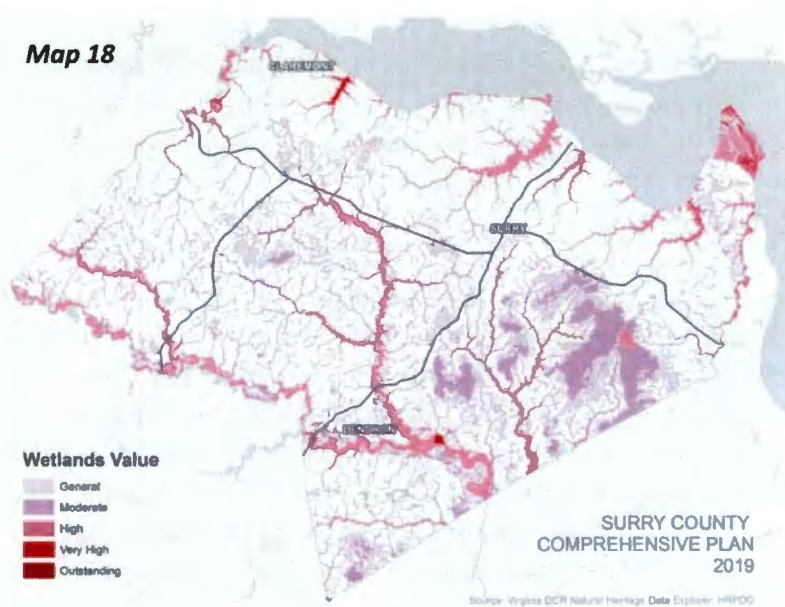
Map 17



DCR also grades wetlands for the purpose of prioritizing conservation. Variables used for conservation prioritization indicate plant and animal biodiversity, significant natural communities, natural lands that provide ecosystem services, natural corridors and stream buffers, proximity to conserved lands, relatively clean watersheds, and drinking water sources. Wetlands were graded as

“Outstanding”, “Very High”, “High”, “Moderate”, and “General”.

Wetlands receiving the three highest grades include wetlands around Hog Island, all of the tidal creeks, the Blackwater River, and the streams at the core of the larger swamps.



Chesapeake Bay Preservation Act

The Chesapeake Bay and its tributaries are one of the most important and productive estuarine systems in the world, providing economic and social benefits to the residents of Surry County and Virginia. Despite its importance, the water quality of the Bay is significantly impaired, although encouraging improvements have been made in recent years.

The Bay’s water quality problems were found to be pollution from both point and nonpoint sources. Significant progress has been made to limit pollution from point sources. Nonpoint source pollution remains a major problem. Nonpoint source pollutants are carried into local waterways by stormwater runoff from urban and agricultural lands, and from malfunctioning septic systems.

~~In an effort to~~To address nonpoint source pollution, the Virginia General Assembly enacted the Chesapeake Bay Preservation Act. The CBPA, established between state and local governments, aimed to reduce nonpoint source pollution by protecting environmentally sensitive land from inappropriate use and development. Surry County complies with the Bay Act through implementation of its CBPA program, outlined here and in the Surry County Chesapeake Bay Preservation Act Program Supplement. The Supplement contains an extensive base of information and guidance about land use and development that will protect the water quality of the Bay.

The purpose of the Chesapeake Bay Preservation Act (CBPA) is to protect and improve the water quality of the Chesapeake Bay, its tributaries, and other state waters by minimizing the impacts of human activity on the waters and within locally designated Chesapeake Bay Preservation Areas. The program's regulations require that a ~~100-foot wide~~100-foot-wide buffer area be designated as the landward component of the Resource Protection Area (RPA). The regulations require that "...a ~~100-foot wide~~100-foot-wide buffer area of vegetation that is effective in retarding runoff, preventing erosion, and filtering non-point source pollution from runoff shall be retained if present and established where it does not exist." Generally, the intent of the Regulations is to:

- Protect existing wooded buffers, while allowing certain modifications to the extent that they do not diminish the ability of the buffer to perform its water quality functions.
- Where no vegetation exists in a buffer, or the existing vegetation is insufficient to accomplish the three functions of retarding runoff, preventing erosion, and filtering non-point source pollution, effective vegetation must be established and woody buffer plantings are encouraged.
- Where a property had a lawn prior to the adoption of the local Bay Act program, no additional planting is required, although the addition of woody vegetation is encouraged for the benefits they would provide.

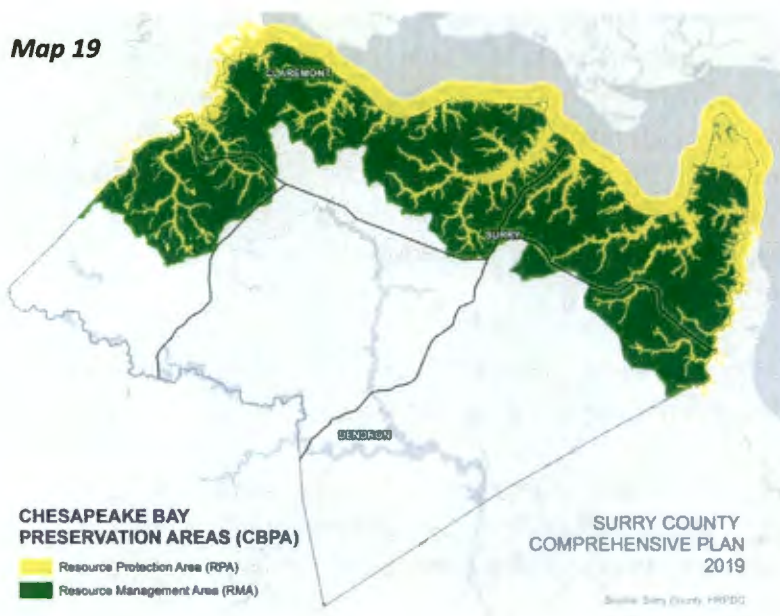
Riparian buffers are complex hydrologic and ecological areas that are transitional zones between surface waters and upland areas. Benefits derived from vegetated riparian buffers, especially forested buffers, include water quality enhancement, stormwater and floodwater management, stream bank and shoreline stabilization, water temperature modification, wildlife habitat protection, and absorption of airborne pollutants.

Surry County CBPA Program

Surry County implements these regulations through its Zoning Ordinance. The Zoning Ordinance's Chesapeake Bay Preservation District (CBPD) recognizes that, "The health of the Bay is vital to maintaining Surry County's economy and the welfare of its citizens". The stated purpose of the CBPD is to:

Support the goals and objectives of the Chesapeake Bay Preservation Act and the Surry County Comprehensive Plan by protecting and improving the water quality of the Chesapeake Bay, its tributaries, buffer areas and other sensitive environmental lands by minimizing the potential adverse effects of human activity upon these areas.

Map 19



In Surry County, the CBPD consists of the RPA and a Resource Management Area (RMA). The RPA consists of tidal wetlands, non-tidal wetlands connected to tidal wetlands, tidal shores, and a 100-foot buffer from these features. The RMA includes all remaining areas of Surry County which are located within the James River watershed. Zoning regulations applicable to development in these areas preserve and improve water quality and constitute part of Surry's Chesapeake Bay Program.

The County's Resource Protection Area includes lands adjacent to the James River and the six creeks that serve as tributaries to the James River. Namely, Lawnes Creek, Upper Chippokes Creek, College Creek, Couch Creek, Gray's Creek and Lower Chippokes Creek.

Floodplains

A floodplain is any land area subject to inundation by floodwaters from any source including riverine flooding, coastal flooding, and shallow flooding from stormwater. Riverine flooding occurs along channels such as rivers, creeks, streams, or ditches. Riverine flooding happens when a channel receives too much water and the excess flows over its banks and into the adjacent floodplain. Coastal flooding is caused by severe storms in areas on or near ocean coasts. High winds push water towards shore causing a storm surge and raising water levels. Coastal flooding may be accompanied by waves which can be destructive as they move inland. Shallow flooding occurs in flat areas where water cannot easily drain away. The Federal Emergency Management Agency (FEMA), has mapped areas in Surry County that are subject to riverine and coastal flooding.

Surry County is a member of FEMA's National Flood Insurance Program (NFIP). The NFIP is based on a mutual agreement between the Federal Government and local governments. Federally backed flood insurance is made available in Surry because the County Board of Supervisors has agreed to regulate development in mapped floodplains.

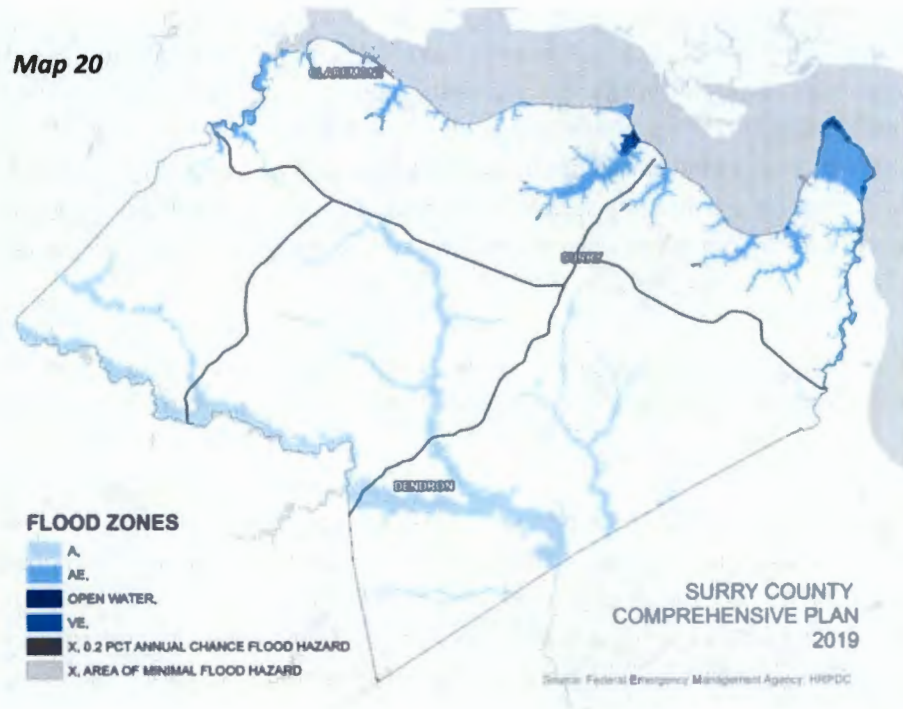
There are three components to Surry's membership in the NFIP.

1. FEMA has prepared Flood Insurance Rate Maps (FIRMs) for the County, the latest of which were adopted by the Board of Supervisors in 2009 and 2015.

2. Every building located in Surry County may be covered by a flood insurance policy.
3. Surry County adopts and enforces floodplain regulations¹⁹ that protect life and lower the risk of flood damage to property.

In general, FEMA maps the areas in Surry County that have a 1% chance of flooding and a 0.2% chance of flooding each year. These areas are commonly referred to as the 100-year and 500-year floodplains. The 100-year floodplain is also called the Special Flood Hazard Area (SFHA). The SFHA is the area where the regulations of Surry’s Floodplain District apply.

The 100-year floodplain subject to coastal flooding is located along the James River and its tidal tributaries. Unlike areas in much of Hampton Roads, the 100-year floodplain subject to coastal flooding is not extensive due to steep slopes along the banks of tidal waterways in Surry. The 100-year floodplain subject to riverine flooding is located adjacent to the Blackwater River, parts



of Upper Chippokes Creek, and the Cypress, Otterdam, Mill, and Terrapin Swamps. In total, the 100-year floodplain covers 28.5 square miles of Surry County.

Recurrent Flooding and Sea Level Rise

Recurrent flooding is flooding that occurs repeatedly in the same area over time. It can be due to precipitation events, high tides, or storm surge. In coastal Virginia, all three of these factors cause recurrent flooding, and all three are predicted to get worse over the next few decades, resulting in more frequent or larger scale flood events.

Precipitation events typically cause flooding when the intensity of runoff exceeds the capacity of soil infiltration or stormwater drainage systems. This results in a backup of water into roads, homes and businesses. Precipitation-based flooding in Virginia occurs in both urban and rural areas, in coastal and

¹⁹ Surry County regulates development in the floodplain through the Floodplain District of the Zoning Ordinance.

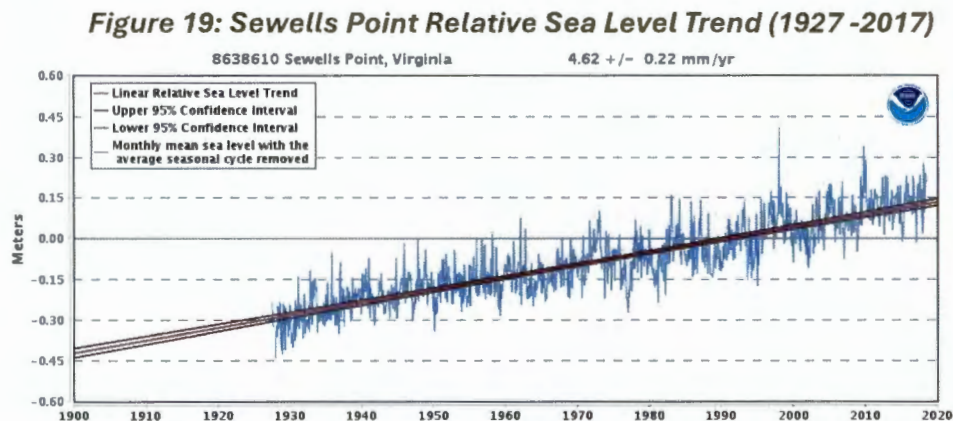
non-coastal areas. Intense precipitation can lead to riverine flooding, which tends to be a bigger problem in the western part of ~~Virginia, but~~ Virginia but can also occur in the coastal plain. It worsens when the frequency and intensity of heavy rain events increase or when new development increases the load on existing drainage systems.

High tides cause flooding in low-lying coastal areas. Typically, areas flood only during extreme high tide events, frequently due to storm-related pressure systems. However, some areas in Virginia may flood on spring tides (which recur semi-monthly). The frequency of tidal flooding will increase with sea level rise.

Storm surge flooding is caused by large storms (hurricanes, tropical storms, and nor'easters). These storms are associated with pressure systems and intense winds that cause water to pile up against the coast. Storm surges can affect large areas of coastal lands, but the extent of flooding depends on the characteristics of the particular storm and the direction it approaches the coast. Flooding tends to be worse when the storm hits during high tide (thus combining tidal flooding with storm surge flooding). Storm surge flooding will worsen with increases in sea level, and an increase in the frequency and intensity of large storm systems.

Impacts from flooding can range from temporary road closures to the loss of homes, property, and life. In coastal Virginia, the cost of large storm damage can range from millions to hundreds of millions of dollars per storm.

Problems from flooding have been and will continue to be made worse by sea level rise. Sea level rise in Virginia is a documented fact. Water levels in Hampton Roads have risen more than one foot over the past 80 years, as shown in *Figure 19: Sewells Point Relative Sea Level Trend (1927 -2017)*. The causes of this rise are well understood and current analyses suggest the rate of rise is increasing. The consequence of higher sea level is evident in the increased frequency of significant flooding events in coastal Virginia communities.



The future of sea level change in Virginia is most appropriately forecast by the recommendations prepared for the National Climate Assessment. ~~In order to~~To generate sea level rise scenarios to inform planning in Virginia, the Virginia Institute of Marine Science (VIMS) has used four scenarios developed for the National Climate Assessment and modified them by incorporating local factors. Using the National Climate Assessment and modified sea level rise scenarios, VIMS recommends anticipating a sea level rise in Virginia of approximately 1.5 feet over the next 20 to 50 years. However, sea level could rise by as much as 7.5 feet by 2100 in Hampton Roads.

Considering the projections for ~~all of~~all the factors that drive recurrent flooding in Virginia – precipitation, storm frequency, and sea level rise – the frequency and severity of flooding events is likely to increase. Sea level rise will make it easier for the current patterns of weather events to generate damaging flood events in the future. Increases in storm intensity and/or frequency will aggravate that circumstance.

While Surry County will be affected by sea level rise, it is less vulnerable than many localities in Hampton Roads to due to steep slopes and higher elevations along its tidally influenced shoreline, as well as the fact that its shoreline is minimally developed. The HRPDC has assessed the vulnerability of each Hampton Roads locality to sea level rise. The HRPDC developed a series of estimates of the effects of inundation by one meter of sea level rise. Under the middle estimate, the HRPDC calculated that 5.4 square miles (1.9% of Surry’s land area) of land would be inundated and that this land contained 107 people, 59 housing units, 1.3 miles of roads, no businesses, and about 5,000 acres of high-value environmental lands. The total value of the land parcels inundated was estimated to be \$22.6 million.



The HRPDC also mapped two different sea level rise scenarios for Surry County: 1.5 feet and 3 feet. Most of the inundated areas are located around Upper Chippokes Creek, Greys Creek, Lawnes Creek, College Run, and Crouch Creek. Very little land fronting on the James River itself would be inundated.

Recreational and Commercial Fisheries

Surry County lies within the James River and Blackwater River watersheds. The James River flows 340 miles from its headwaters in the Appalachian Mountains to its mouth at ~~the Chesapeake~~ Chesapeake Bay. Surry is located along the lower tidal section of the River. The Blackwater River originates as a coastal plain swamp in Prince George County. It flows east through braided channels of bald cypress and tupelo in Surry County.

The Virginia Department of Game and Inland Fisheries (VDGIF) lists numerous recreational fisheries on the Lower James. These include black crappie, catfish, largemouth bass, shad, striped bass, and white perch. The Blackwater River host runs of striped bass, river herring, and American and hickory shad in the spring. Largemouth bass, bluegill, crappie, flier, blue catfish, and chain pickerel can also be caught in the Blackwater River.

Commercial fishing also occurs on the lower James, most significantly for crabs and oysters. Commercial fishing is not a significant industry in Surry County, however. According to a 2005 study²⁰ by the Virginia Institute of Marine Science, the value of commercial fish landings in Surry was only \$90,000, well less than one percent of the value of landings statewide. The study also reported no direct employment related to commercial fishing activities. While the study has not been updated, commercial fishing does not currently play a significant role in the economy of Surry County.

Water Quality

The Virginia Department of Environmental Quality administers laws and regulations to protect and improve state waters for aquatic life, human health, and other beneficial uses. Through DEQ's water programs, much is known about water quality and existing and potential sources of water pollution. Pollution sources can be classified as point sources or nonpoint sources. Pollution that comes from a well-defined location or source is known as point source pollution. Nonpoint source pollution generally results from land runoff and comes from many diffuse sources.

Point Source Pollution

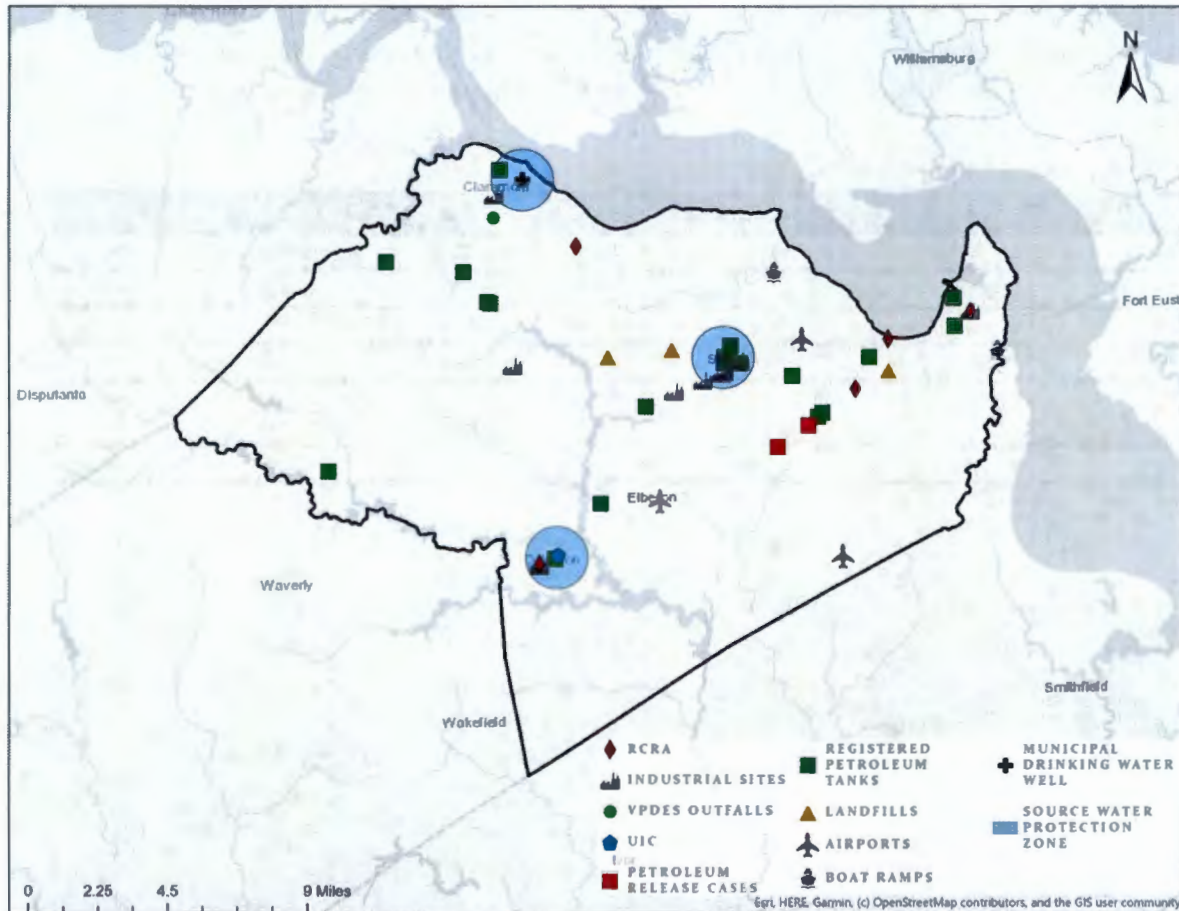
Typically, point sources consist of sewage treatment plant and industrial wastewater discharges. The Clean Water Act requires that wastewater dischargers have a permit establishing allowable discharge limits and specifying monitoring and reporting requirements. There are ~~four point~~ four-point source discharges in Surry County regulated under the Virginia Pollution Discharge Elimination System (VPDES) program. Table 9 lists permitted point source dischargers.

Potential Sources of Contamination

²⁰ Economic Contributions of Virginia's Commercial Seafood and Recreational Fishing Industries: A User's Manual for Assessing Economic Impacts

There are various potential sources of contamination (PSC) in Surry County that are detailed in the following map and tables. Potential sources of contamination that fall within the source water protection zones (1-mile radius around public water supply groundwater wells) are considered a higher risk to municipal drinking water supply. There are 17 PSC's that fall within the source water protection zones in Surry County. There are no golf courses, hospitals, mines, superfund sites, active tire piles, RCRA corrective action sites, or voluntary remediation program sites in Surry County.

Map 22. Potential Sources of Water Supply Contamination.



Virginia Pollution Discharge Elimination Systems Permits

Table 9 lists locations of outfalls for Virginia Pollutant Discharge Elimination Systems (VPDES) permitted discharges. There are four active VPDES permits in Surry County²¹.

Table 9: VPDES Permitted Discharges

Permit No.	Owner	Facility	Contact Address	City	# Of Outfalls
------------	-------	----------	-----------------	------	---------------

²¹ DEQ VEGIS, last updated 3/12/2020

VA0004090	VA Electric & Power Company	Dominion Energy- Surry and Gravel Neck Stations	5570 Hog Island Rd.	Surry County	4
VA0061646	Hampton Roads Sanitation District	Surry Town of WWTF	11463 Rolfe Hwy	Surry County	1
VAR051784		Seward Lumber Company	2514 Spring Grove Ave	Claremont	2
VA0088463	County of Surry	Surry County Wastewater Treatment Facility	2105 Holly Bush Rd.	Dendron	1

Registered Storage Tanks

Tables 10 and 11 list petroleum storage tanks. Storage tanks can contain hazardous substances, such as petroleum, gasoline, diesel fuel, acetone, or kerosene, and can be a source of pollution when they leak. There are twenty registered tanks in Surry and two open tank release cases managed by DEQ²²

Table 10: Registered Storage Tanks

Facility Number	Name	Address	Facility Type	Active
4000192	Whites Market	7860 Colonial Trl W	GAS STATION	No
4007255	CABIN POINT GROCERY	11886 Colonial Trail West	GAS STATION	No
4011734	7 Eleven 34313	639 E Colonial Trl	GAS STATION	Yes
4012656	Surry Power Station	5570 Hog Island Rd	UTILITY	Yes
4015985	SURRY VOL RESCUE SQUAD		LOCAL	No
4015986	FARMERS UNITED INC	12051 Rolfe Hwy	COMMERCIAL	No
4015994	BLOUNTS SERVICE CENTER	Route 10	GAS STATION	No
4016005	BAILEYS CONVENIENCE MART	2772 Rolfe Hwy	GAS STATION	No
4016006	DENDRON MART	Highway 31	GAS STATION	No
4016192	CHIPPOKES PLANTATION STATE PARK	695 Chippokes Park Rd	STATE	Yes
4018168	POOLE BERKLEY M (MRS)	RFD 1 Box 125	UNKNOWN	No
4018787	S. WALLACE EDWARDS & SONS	11455 Rolfe Hwy	COMMERCIAL	No
4018801	Surry County School Board (High School)	1675 Holly Bush Rd	LOCAL	Yes
4018991	Surry Quick Stop	11965 Rolfe Hwy	GAS STATION	Yes
4018992	Bacons Castle Market	6757 Colonial Trl	GAS STATION	Yes
4020962	HOLDSWORTH GARAGE	Route 1 Box 9A	COMMERCIAL	No
4024210	VDOT Surry Area Headquarters	3580 Colonial Trail W	STATE	Yes
4027975	SPRING GROVE COUNTRY STORE-FORME	7928 Colonial Trail W	GAS STATION	No
4030430	Gravel Neck Combustion Turbine Station	5208 Hog Island Rd	UTILITY	Yes
4038708	Claremont Circle Store	164 Bailey Ave	GAS STATION	Yes

Table 11: Active Petroleum Release Cases

Case Number	Name	Report Date	Address	City
20194238	Newby JoeAnn and John Property	1/10/2019	2942 Golden Hill Rd	Elberon
20194231	Langhorne Garland Residence	1/10/2019	4241 Golden Hill Rd	Surry

Resource Conservation and Recovery Act Permits

²² DEQ VEGIS, last updated 3/12/2020

Table 12 lists active, hazardous Resource Conservation and Recovery Act (RCRA) sites in Virginia. RCRA hazardous waste is solid waste which meets EPA's criteria for ignitability, corrosivity, reactivity or toxicity. There are four active RCRA permits in Surry County²³.

Table 12: RCRA Active Permits

Permit No.	Owner	Facility	Contact Address	City
VAD000619502 & VAR000511733	VA Electric & Power Company	DOMINION SURRY - GRAVEL NECK POWER STATION	5570 HOG ISLAND RD	Surry
VAR000010793	Surry County Public Schools	SURRY SCHOOL	1675 HOLLYBUSH ROAD	Dendron
VAR000005199	Commonwealth of Virginia	CHIPPOKES STATE PARK	695 CHIPPOKES PARK RD	Surry

Solid Waste

Landfills in can be a source of leachate, nitrate, oils, household waste, metals and more. There are currently four active landfill facilities in Surry County²⁴.

Table 13: Landfills

Permit Number	Owner	Facility	Contact Address	City
900000002749	Commonwealth of Virginia	VDOT Surry Area Headquarters	3580 Colonial Trail W	Spring Grove
900000002721	Surry County	Surry County Sanitary Landfill		Surry
900000000426	Surry County	Surry County Sanitary Landfill		Surry
900000000425	Surry County	Surry County Sanitary Landfill		Surry

Airports

Commercial service and general aviation airports can be sites of nonpoint source pollution. Potential contaminants can include jet fuels, chlorinated solvents, and deicers. There are three airport facilities in Surry County²⁵

Table 14: Airports

Name	Airport ID
MELVILLE AIRSTRIP	2VA2
BEAVER DAM ARPK	VA33
WHITE OAK FARM	VA78

Boat Ramps

There are two boat ramps in Surry County²³. Boat ramps can produce potential contaminants including gasoline, diesel, solvents, and other automotive wastes.

Table 15: Boat Ramps

Site Name	Water Body	Number of Ramps
LAWNES CREEK	James River	1
GREY'S CREEK LANDING	James River	1

Underground Injection Wells

Registered underground injection wells are managed by an EPA program which tracks non-hazardous injections. There is one registered underground injection well in Surry County²⁴.

Table 16: Underground Injection Wells

Name	Address	City	Type
SURRY COUNTY SCHOOL BUS GARAGE	114 Liberty Street	Dendron	Septic System

Industrial Sites

There are ten²⁵ active industrial sites in Surry County that could potentially produce a wide variety of wastes including building wastes, lawn and garden maintenance chemicals, creosotes, and more.

Table 17: EPA Registered Facilities Industrial Sites

Registry ID	Facility	Address	City
110001888459	DOMINION SURRY—GRAVEL-NECK POWER STATION	5570 HOG ISLAND RD	SURRY
110001893023	EDWARDS, S WALLACE AND SONS INC	11455 ROLFE HWY	SURRY
110001905476	SEWARD LUMBER CO INC	2514 SPRING GROVE RD	CLAREMONT
110006856795	LEBANON ELEMENTARY SCHOOL	SURRY	SURRY
110007325670	FARMERS UNITED INC	12051 ROLFE HWY	SURRY
110016667739	SURRY COMMUNITY CENTER	205 ENOS FARM DRIVE	SURRY
110020678514	SURRY SCHOOL	SURRY	SURRY
110020678541	LUTHER P JACKSON SCHOOL	DENDRON	SURRY
110020684794	WINDSOR MILL—SURRY	365 COMMERCE DR	SURRY
110020684945	JOHNSON BROTHERS INCORPORATED	ROUTE 10 E OF SURRY COURTHOUSE	SURRY

²³ DGIF, data downloaded 10/01/2019

²⁴ EPA, last updated 10/9/2019

²⁵ EPA Envirofacts, last updated 9/16/2019

Table 17: EPA Registered Facilities

Facility	Address	Locality	Industry	Pollutant Type	Pollutant Threat
Cavalier Solar Phases II & III	White Marsh Rd RT 617 AND Beechland Rd RT 626, Surry, VA 23430	Surry County	Solar Electric Power Generation	-	N/A
Colonial Trail West Solar Project	Rt 10, Surry, VA 23881	Surry County	Solar Electric Power Generation	-	N/A
Dominion - Gravel Neck Power Station	5570 Hog Island Rd, Surry, VA 23883	Surry County	Nuclear Electric Power Generation	Sulfur Dioxide, Nitrogen Oxides NO2, Facility Specific Pollutant	Major
Famers United Inc	12051 Rolfe Hwy, Surry, VA 23883	Town of Surry	Grain & Field Bean Merchant Wholesalers	Particulate Matter < 10um	Minor
Johnson Brothers Inc	460 Colonial Trail E, Surry, VA 23883	Surry County	Nursery, Farm Supply	Volatile Organic Compounds	Minor
Strata Solar Facilities	Commerce Dr, Surry, VA 23883	Surry County	Solar Electric Power Generation	-	N/A
Town of Surry Waste Water Treatment Facility	11463 Rolfe Highway, Surry, VA 23883	Town of Surry	Waste Water Utility	Solid Waste	Minor
Seward Lumber Co.	BOX 158, Claremont, VA 23899	Town of Claremont	Reconstituted Wood Product Manufacturing	Particulate Matter, Formaldehyde, Sulfur Dioxide	Minor
Spring Grove Timber & Mat LLC	2514 Spring Grove Rd, Claremont, VA 23899	Town of Claremont	Cut stock, Resawing Lumber, and Planing	Particulate Matter < 10um, Sulfur Dioxide	Minor
Surry County Wastewater Treatment Facility	2105 Holly Bush Rd, Dendron, VA 23839	Town of Dendron	Waste Water Utility	Solid Waste	Minor



Nonpoint Source Pollution

Nonpoint source pollution can have a significant impact on water quality. Nonpoint source pollution occurs when rain runs off farmland, city streets, construction sites, suburban lawns, roofs, and driveways and enters waterways. This runoff often contains harmful substances such as toxins, pathogens, excess nutrients, and sediments. It is called nonpoint source pollution because it does not come from a single source, or point, such as a sewage treatment plant or an industrial discharge pipe, but from many diffuse sources.

There are four main forms of nonpoint source pollution: sediments, nutrients, toxic substances, and pathogens.

- Sediments are soil particles carried by rainwater into streams, lakes, rivers, and bays. By volume, sediment is the greatest pollutant. It is caused mainly by erosion resulting from bare land, some farming practices, and construction and development.
- Nutrients are substances that help plants and animals live and grow. The main concern is excessive amounts of two nutrients: nitrogen and phosphorus.
- Toxic substances are chemicals that may cause human and wildlife health concerns. They include organic and inorganic chemicals, metals, pesticides, household chemicals, gasoline, motor oil, battery acid, roadway salt, and other pollutants.
- Pathogens are disease-causing microorganisms present in human and animal waste. Most pathogens are bacteria.


Map 23



Virginia DEQ assesses potential pollution sources. Nutrient (nitrogen) pollution from agriculture and sediment pollution from forestry pose the highest risk to water quality in Surry County, as shown in

Maps 23 and 24. Virginia's nonpoint source pollution prevention efforts focus heavily on managing nutrients and sediments because they pose the most significant threat to the health of waterways, especially the Chesapeake Bay and its tributaries.

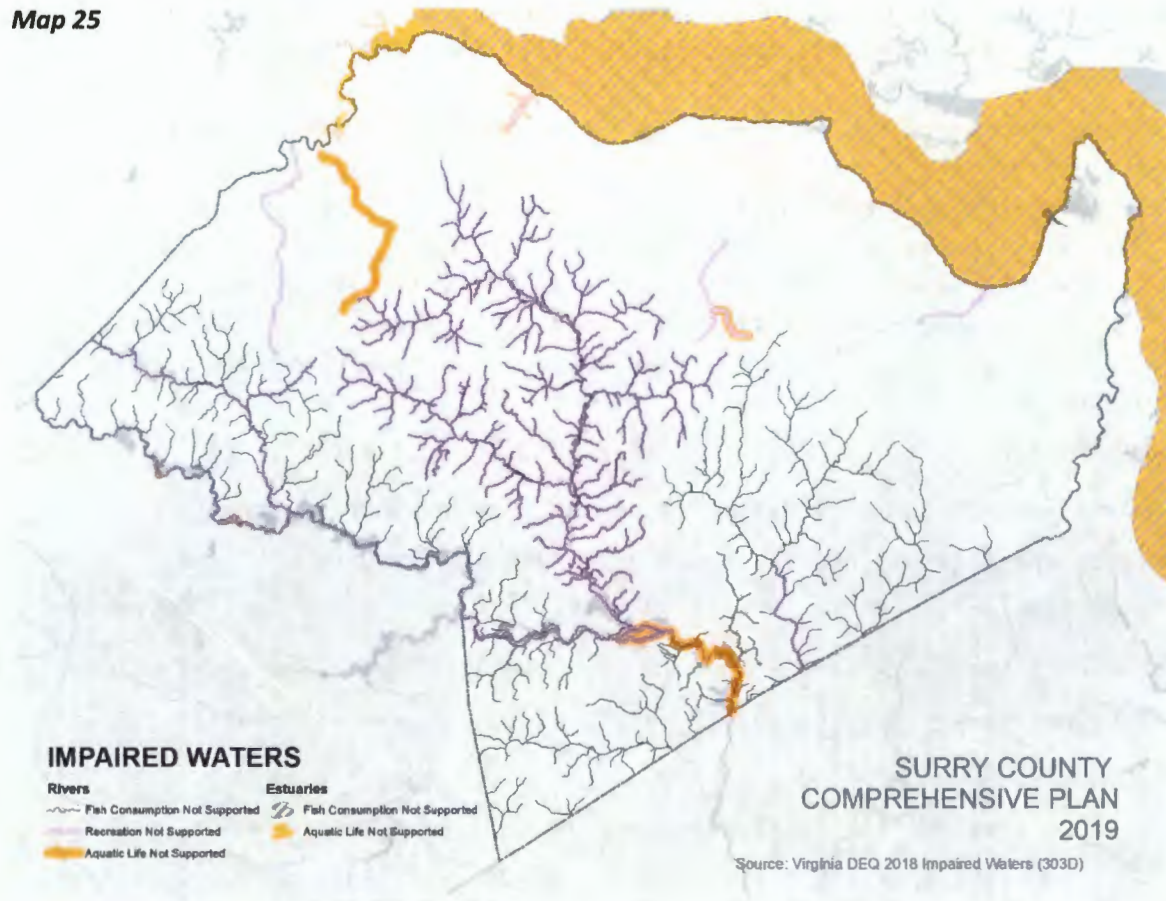
Map 24



James River	Aquatic Life	Estuarine Bioassessments
James River	Fish Consumption	PCBs in Fish Tissue
James River	Aquatic Life	Chlorophyll-a
James River Tidal Freshwater Estuary	Aquatic Life	Dissolved Oxygen
James River Tidal Freshwater Estuary	Aquatic Life	Aquatic Plants
Mill Swamp	Recreation	E. coli
Otterdam Swamp	Recreation	E. coli
Otterdam Swamp Unnamed Tributary	Recreation	E. coli
Seacock Swamp – Upper and Lower	Recreation	E. coli
Seacock Swamp Unnamed Tributary	Recreation	Fecal Coliform
Spring Branch Unnamed Tributary	Recreation	E. coli
Sunken Meadow	Recreation	E. coli
Sunken Meadow Pond	Aquatic Life	Dissolved Oxygen
Upper Chippokes Creek Unnamed Tributary	Recreation	E. coli

Source: DEQ 2018 Fact Sheets for Impaired (Category 4 or 5) Waters

Map 25



Total Maximum Daily Loads

Virginia has established a goal that all streams support beneficial uses, including primary contact/swimming, fishing, shellfishing, drinking water, and aquatic life. To achieve this goal and fulfill EPA directives, the state identified point and non-point pollution sources, such as residential, municipal, or industrial discharges, and runoff, determined necessary reductions to meet water quality standards, and developed Total Maximum Daily Loads (TMDL's) that specify annual pollutant discharge limits for impaired waterways.

The Virginia Department of Environmental Quality has completed four local TMDL's that address water quality impairments in the following waterways: Chowan River Watershed, Non-Tidal; Lawnes Creek; Blackwater River Watershed and Tributaries; Turkey Island Creek and James River Tributaries, Westover to Claremont, VA. A TMDL implementation plan has been developed for the Chowan River Watershed. Surry County waterways are not on a list of 2-year priorities for TMDL revision or development other than for the PCB TMDL, which affects the entire lower James River watershed.

In 2010, the U.S. Environmental Protection Agency established the Chesapeake Bay TMDL. The TMDL is the largest ever developed by EPA, encompassing a 64,000-square-mile watershed. The TMDL identifies the necessary pollution reductions from major sources of nitrogen, phosphorus, and sediment across the Bay jurisdictions and sets pollution limits necessary to meet water quality standards.

Watershed Implementation Plans (WIPs) are the roadmap for how the Bay jurisdictions, in partnership with federal and local governments, will achieve the Chesapeake Bay TMDL allocations. There are three phases of WIPs developed by the Bay jurisdictions. Phase I and Phase II WIPs were developed and submitted to EPA in 2010 and 2012, respectively. Both Phase I and Phase II WIPs describe actions and controls to be implemented by 2017 and 2025 to achieve applicable water quality standards. Phase III WIPs are based on a midpoint assessment of progress and scientific analyses. Phase III WIPs provide information on actions the Bay jurisdictions intend to implement between 2018 and 2025 to meet the Bay restoration goals.

Policy Considerations

- Surry's natural resources are diverse and exceptional. Few other localities, especially in Hampton Roads, possess such a combination of coastal, agricultural, and other natural resources.
- Adequate measures appear to be in place to preserve these resources from current pressures and risks. As pressures and risks change, preservation measures should continue to be evaluated.
- Surry is at lower risk from coastal recurrent flooding and sea level rise than many Hampton Roads communities.

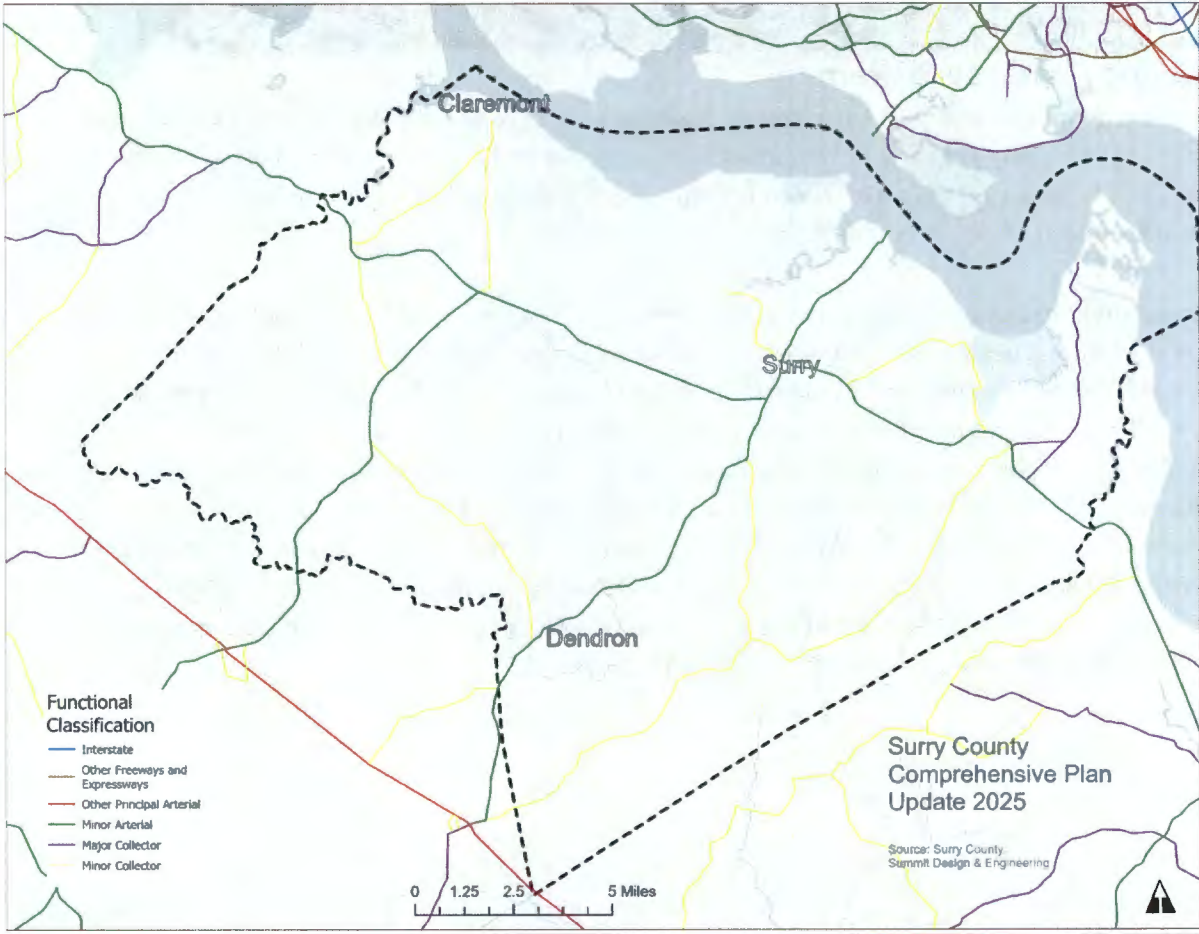
Transportation

Existing Roadway System

The three primary roadways in Surry County are Routes 10, 31, and 40. These routes are classified as minor arterial roads, and serve an important purpose in Surry. They are intended to move people through or to an area. They are intended for trips of moderate length at higher speeds, and form a network that link towns, cities and counties.

In Surry, these routes are generally two-lane highways with narrow shoulders. ~~Rt. 10 runs east-west~~, Rt. 10 runs east-west passes through the Town of ~~Surry, and~~ Surry and provides connections to the Richmond region through Prince George County and the Hampton Roads region through Isle of Wight County. Rt. 31 runs north-south through the central part of the County and intersects with Rt. 10 in the Town of Surry. It connects to US 460, a major east-west highway that links Hampton Roads to Richmond and Southside Virginia. Rt. 31 also connects Surry County to the upper Virginia Peninsula via the Jamestown – Scotland Ferry. Rt. 40 begins in Surry County in Spring Grove at its intersection with Rt. 10 and runs north-south through the western part of the County and makes a connection to US 460 in Waverly in Sussex County. The rest of the road network in Surry consists of collector and local roads that provide land access and traffic circulation within the County.

Map 26: VDOT Functional Classification – Surry County



Map 26: VDOT Functional Classification – Surry County

Source: HRTPO

Daily vehicle miles traveled (VMT) in Surry County has remained steady over the last decade. The Virginia Department of Transportation (VDOT) collected VMT data in Surry in ~~2006, 2009, 2012, and 2015, 2018, 2020, and 2022. VMT in 2006 was 174,200.~~ In 2015, ~~VMT~~it was 175,800, ~~an increase of about 1% since 2006~~and in 2023, VMT was 152,175, representing a decrease of 16%. ~~As Surry's population has remained essentially flat over that time period, no major change in county-wide travel behavior has been observed.~~

The highest traffic volumes in Surry, as measured by Annual Average Daily Traffic²⁶ (AADT), are on Rt. 10 from the Town of Surry to Bacon's Castle Trail. AADT on the segments of Rt. 10 from the Town of Surry to the Isle of Wight County line ~~ranges from 4,500 between Isle of Wight and Bacon's Castle to 5,700 between Bacon's Castle and the Town of Surry. range from about 4,000 to 5,000.~~ Traffic volume ~~on Rt. 10 west of the Town of Surry and on Rt. 31 north of the Town is between 2,000 and 3,000 AADT.~~ All other major road segments are below 2,000 AADT.

²⁶ AADT is the total volume of vehicle traffic on a road for a year divided by 365.

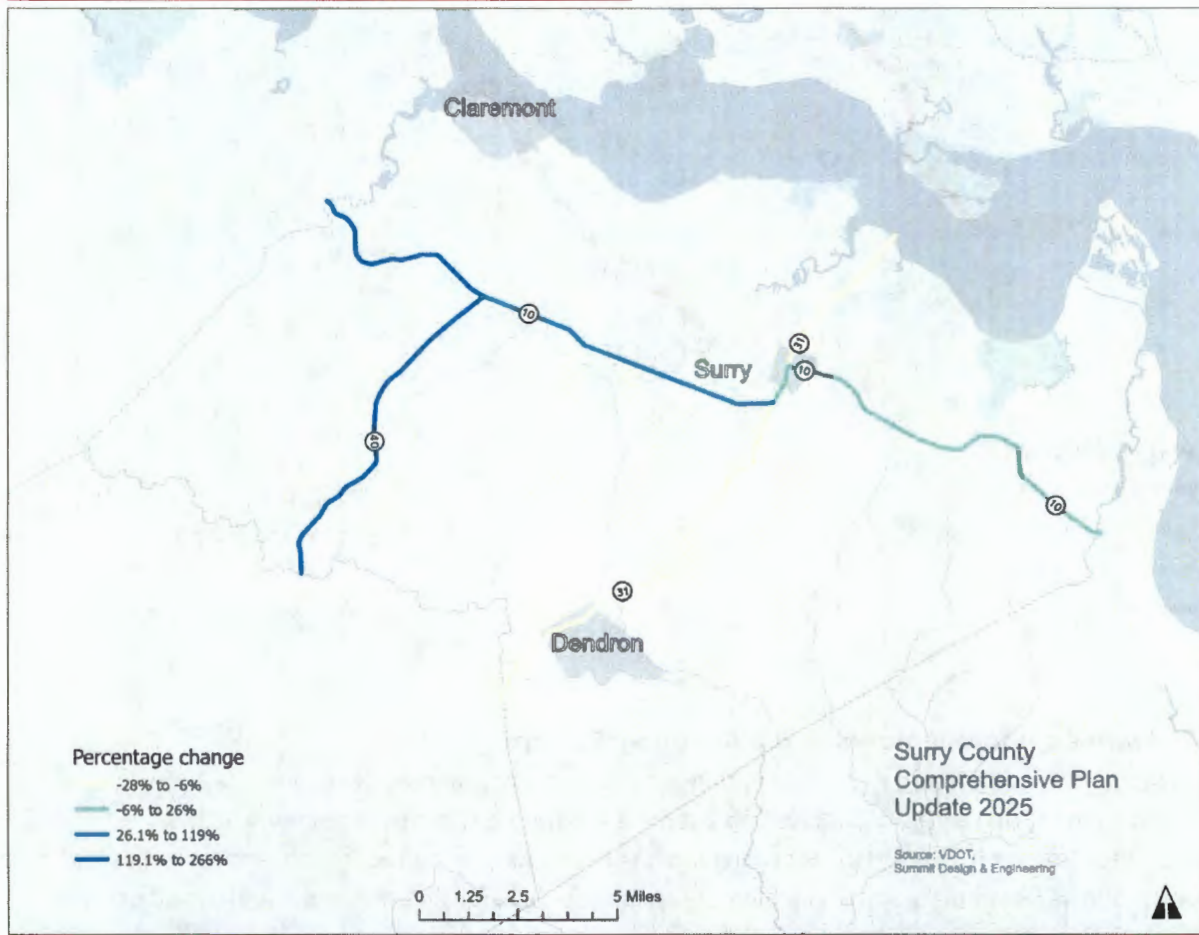
Map 27: VDOT Annual Average Daily Traffic

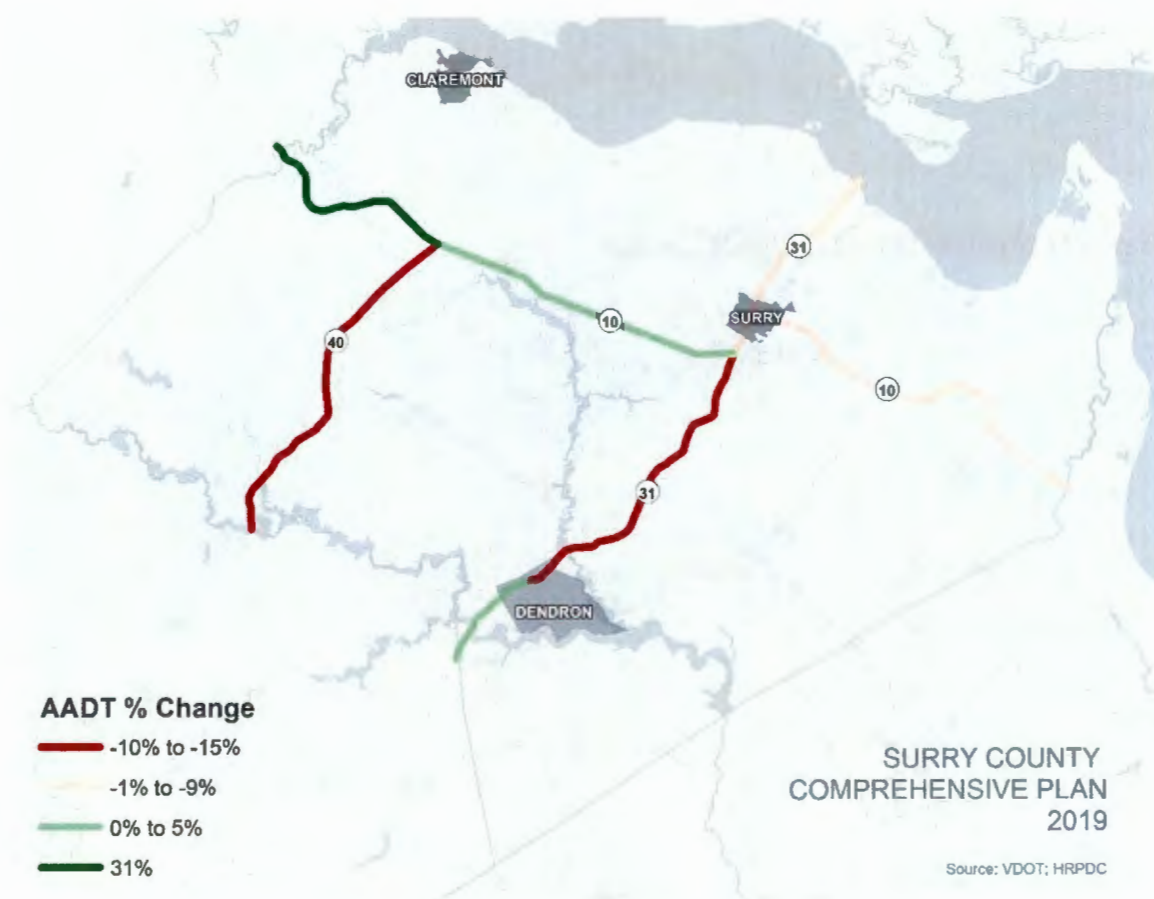


There have been changes in traffic volume on Surry's major routes from 2006 to 2015. Rt. 31 north of the Town of Surry and Rt. 10 east of Surry saw a slight decline in traffic volume of less than 10%. Traffic on Rt. 40 and Rt. 31 south of the Town of Surry declined between 10% and 15%. The road segment with the highest increase in volume over this period was the section of Rt. 10 from the Prince George County line to Rt. 40, which increased 31%, a significant amount. The sharpest spike in volume on this segment was between the years 2006 and 2009. No other segment of Surry's major roadways increased in volume more than 4%.

Between 2018 and 2023 there have been many changes in traffic volume on Surry's roads, the most evident of which is the increase in traffic volume by 47% for the County's roads as a whole. However, it should be noted that the total 152,175 trips taken in 2023 is still 16% lower than the 175,800 trips taken in 2015, showing some significant fluctuations between different years. The western section of Route 10 and the southern section of Route 40 had the largest percent change of 216%, representing an increase of 1,800 trips to 5,700 and 900 to 3,200 for Routes 10 and 40 respectively. Despite the large percentage increase, the number of trips has not increased to levels seen elsewhere along Route 10.

Map 28: VDOT Percentage Change – ADT 2018 to 2022





Planned Improvements to the Roadway System

Public road construction and maintenance within Surry County is conducted by the Virginia Department of Transportation (VDOT). VDOT's Six-Year Improvement Program (SYIP) is the Commonwealth Transportation Board's (CTB) plan for allocating funding over a six-year period for projects related to the interstate, primary, secondary and urban highway systems, public transit, ports and airports, and other programs. Project allocations in the SYIP are determined by the CTB with input from the public and individual localities.

The FY 2020 Six-Year Improvement Plan includes ~~twelve~~^{four} projects located in Surry. These include:

- ~~— Realignment of the intersection of Rt. 10 and White Marsh Road including the installation of left turn lanes on Rt. 10 and a right turn lane on White Marsh Road.~~ — Replacement of the Rt. 40 bridge over Otterdam Swamp.
- ~~— Design and construction of the 70-vehicle ferry boat *Powhatan*.~~
- ~~— 4 miles of bicycle accommodations on Rt. 31 from the Town of Surry to the Jamestown-Scotland Ferry.~~ Eight projects related to the Surry Ferry Terminal: Articulated Boom Lifts, Secured Chemical Storage, Removal of 13 Timber Dolphins, Ferry Boats, Restoration of walking surfaces and pilings.

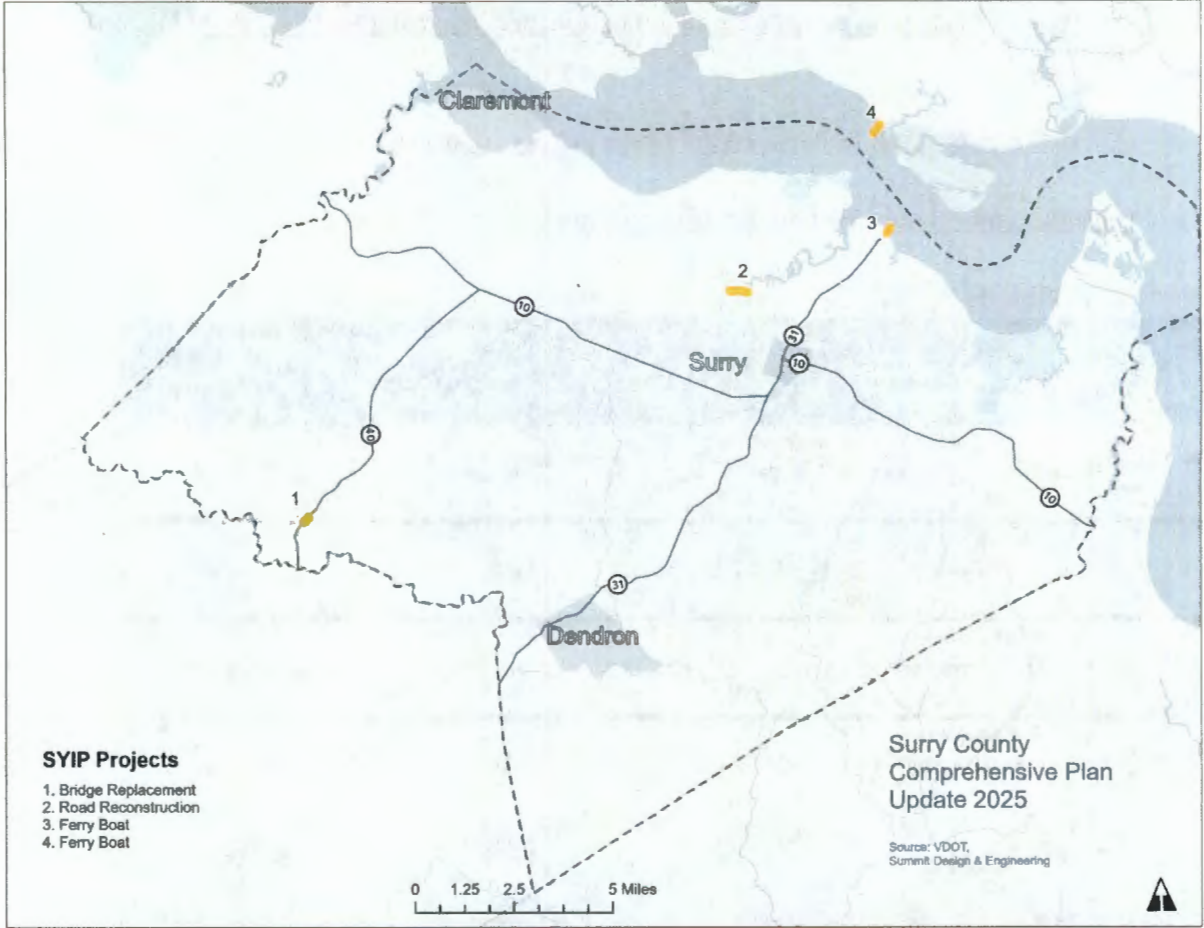
Engineering consulting for installation of rescue boat davit, Replace existing rescue boats, Replace diesel locomotive engines, and Combine inadequate maintenance facilities into one structure.

- MLK Highway (Route 40) – Replace structurally deficient bridge
- Lebanon Road – Reconstruction, Safety improvements

Table 19: SYIP Projects

	UPC	Description	Route	Road System	Estimate
1	<u>125145</u> <u>111789</u>	<u>Intersection of Colonial Trail and Rt. 617</u> <u>Surry Ferry Terminal – Articulated Boom Lift</u>	<u>3140</u>	Primary	<u>\$190,000</u> <u>6,017</u>
2	<u>125146</u> <u>115511</u>	<u>Rt. 31 Bicycle Accommodations</u> <u>Ferry Terminal – Secured Chemical Storage</u>	31	Primary	<u>\$50,000</u> <u>9,600</u>
3	<u>123192</u> <u>100947</u>	<u>New Jamestown-Scotland Ferry Boat</u> <u>Ferry Terminal – Remove 4 timber dolphins</u>	31	Primary	<u>\$452,701</u> <u>23,391</u>
4	<u>123794</u> <u>111342</u>	<u>Rt. 40 Bridge over Otterdam Swamp</u> <u>Ferry Terminal – Ferry boats</u>	<u>3140</u>	Primary	<u>\$885,000</u> <u>5,057</u>
5	<u>111342</u>	<u>MLK Highway – Replace structurally deficient bridge</u>	<u>40</u>	Primary	<u>\$3,848,862</u>
6	<u>14924</u>	<u>Lebanon Rd – Reconstruction, Safety Improvements</u>		Secondary	<u>\$2,376,599</u>
7	<u>125144</u>	<u>Ferry Terminal – Restoration of walking surfaces, pilings</u>		Primary	<u>\$2,800,000</u>
8	<u>122409</u>	<u>Ferry Terminal – Remove 9 timber dolphins</u>		Primary	<u>\$3,004,799</u>
9	<u>123796</u>	<u>Ferry Terminal – Engineering consulting services for installation of rescue boat davit</u>		Primary	<u>\$337,000</u>
10	<u>123795</u>	<u>Ferry Terminal – Replace existing rescue boats</u>		Primary	<u>\$356,421</u>
11	<u>108490</u>	<u>Ferry Terminal – Replace diesel locomotive engines</u>		Primary	<u>\$5,395,831</u>
12	<u>125052</u>	<u>Ferry Terminal – combine inadequate maintenance facilities into one structure</u>		Primary	<u>\$515,000</u>

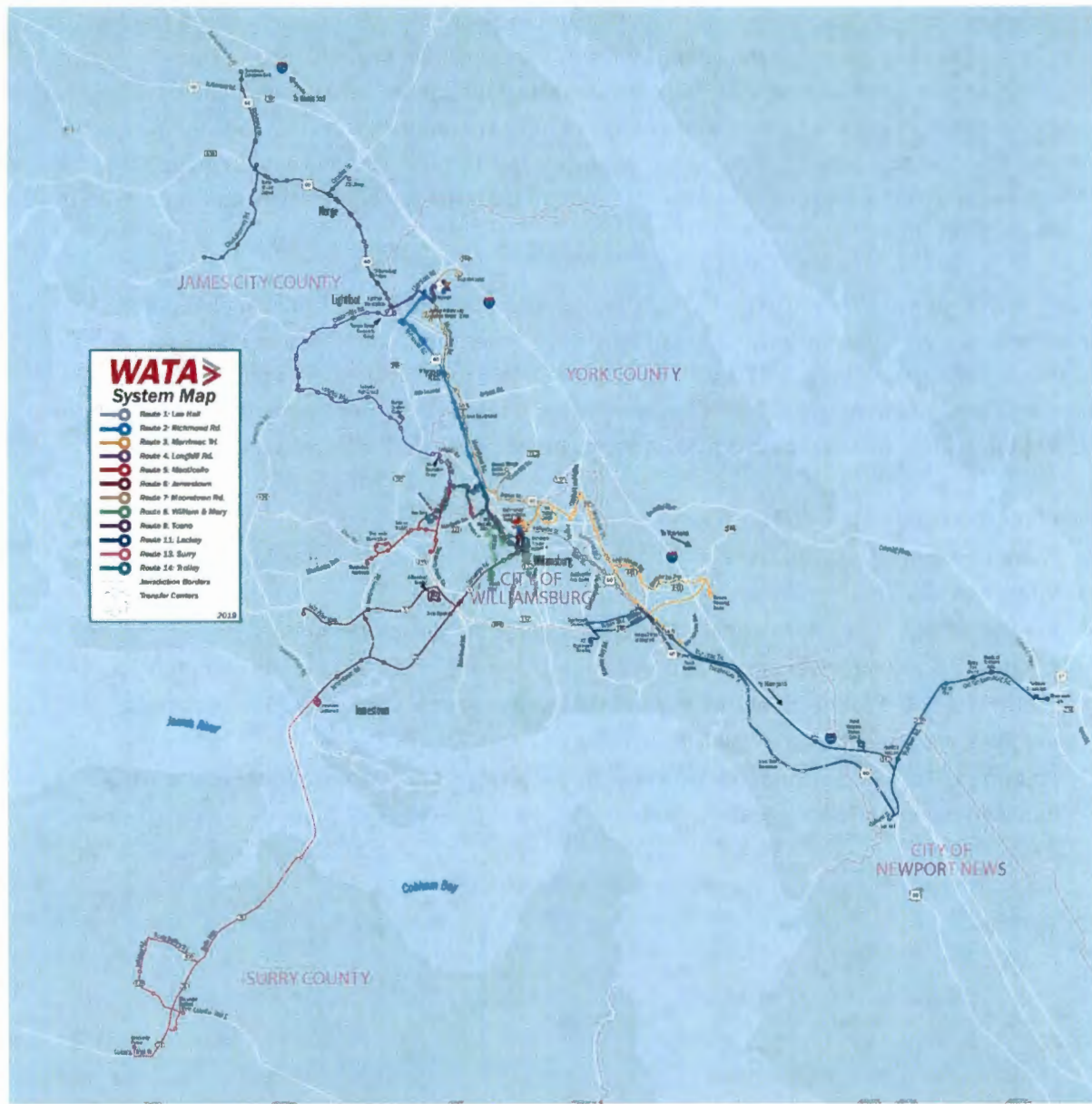
Map 29. Surry Six Year Improvement Projects



Bicycles and Pedestrians

Surry County currently lacks a developed and connected bicycle and pedestrian network. The primary routes, Routes 10, 31, and 40, do not have appropriate paved shoulders for bicyclists or pedestrians. There are no signed designated bike ~~routes~~ routes or walking trails throughout the County other than in Chippokes Plantation State Park.

Existing bicycle and pedestrian facilities include 3.3 miles of sidewalks within the Towns of Surry, Claremont, and Dendron. The sidewalk networks in the towns are incomplete and have some maintenance deficiencies. Portions of Rt. 31 have paved shoulders in Dendron. There are several “Share the Road” signs near the Jamestown – Scotland Ferry and in Claremont. The East Coast Greenway has an on-road route designation through Surry County that runs from the ferry landing, through Chippokes State Park, into Isle of Wight County.



The Williamsburg Area Transit Authority (WATA) provides bus service to Surry County Monday through Saturday. The route uses the ferry service to cross the James River and make stops in the vicinity of the Town of Surry along the Rt. 31 corridor.

The Jamestown – Scotland Ferry connects Surry County to James City County and the Virginia Peninsula. It operates 24 hours a day, 365 days a year, and is free to use. The ferry carries over 930,000 vehicles per year, or about 2,500 vehicles per day. Ferry usage peaked in 2007 at 1,037,546 vehicles per year. Approximately 800,000 ~~933,534~~ vehicles used the ferry in 2021, a decline of 22~~10~~% from 2007.

U.S. 460 Heartland Corridor

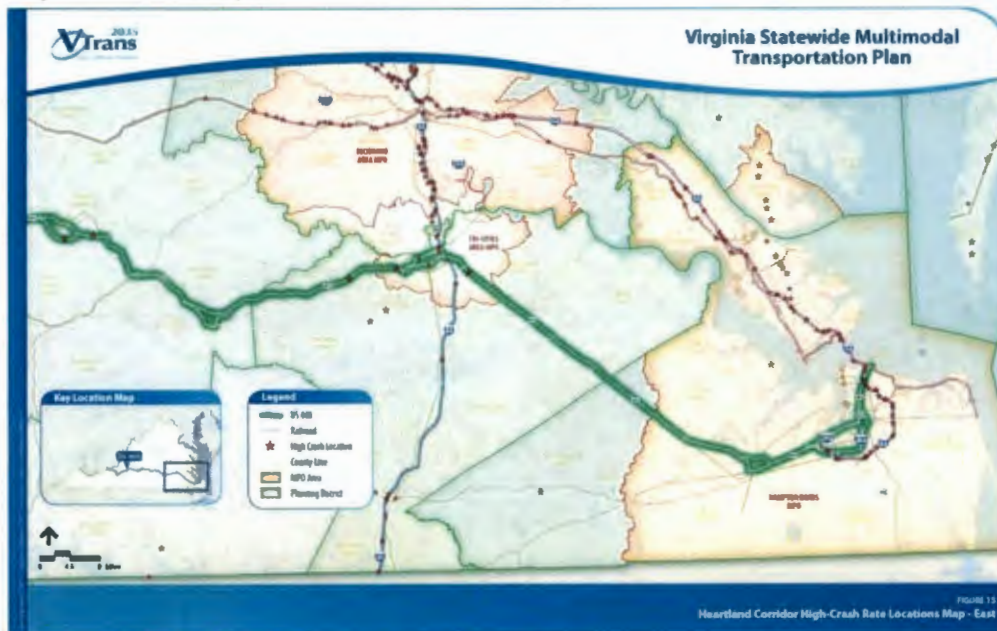
Surry County lies along the U.S. 460 corridor. U.S. 460 runs 655 miles from Hampton Roads to Frankfort, Kentucky. It has been designated by the Commonwealth Transportation Board (CTB) as a First Tier Corridor of Statewide Significance (CoSS). The CoSS serve an important role in statewide multimodal planning in that they signify the highest priority routes from a statewide perspective. First tier corridors are national corridors that support mobility for nationwide travel and freight movement. Along with Corridor Management Plans, tier designations help support prioritization of projects within regions and at a statewide level.

U.S. 460 travels a total of over 400 miles through Virginia, providing local access to a number of communities and connecting the larger areas of Lynchburg, Petersburg, and Hampton Roads. It also connects to U.S. 29 in Lynchburg, I- 81, I-95, and I-85. The Heartland Corridor is also an important freight corridor. Norfolk Southern freight rail lines run along most of the corridor, one of the important freight corridors in the eastern United States, providing access between the Port of Virginia and the Midwest.

The major functions of the U.S. 460 Corridor include:

- *Freight movement:* U.S. 460 is one of the most important truck and rail freight corridors in Virginia.
- *Evacuation:* U.S. 460 is an emergency evacuation route for Hampton Roads.
- *Military:* U.S. 460 provides access to the numerous military installations in the Hampton Roads.
- *Tourism:* U.S. 460 connects interior parts of the state to coastal tourism and historic assets, including the resort area of Virginia Beach.
- *Education:* U.S. 460 is an important corridor for accessing education institutions, particularly between Hampton Roads and Richmond.
-

Map 31: U.S. 460 (The Heartland Corridor)



Policy Considerations

- Traffic conditions have not changed significantly over the last decade. While marginal improvements may be warranted, the existing roadway network serves Surry County’s needs.
- Consider how to capitalize on proximity to one of Virginia’s major economic transportation corridors (U.S. 460).

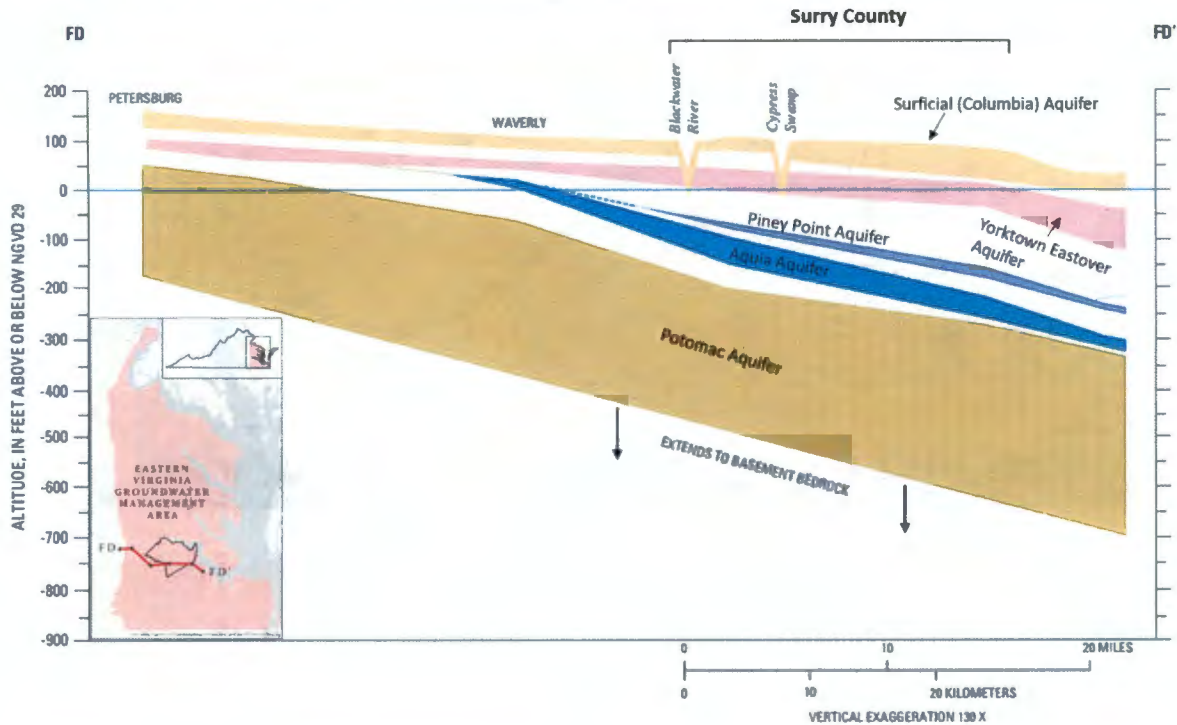
Water Resources Management

Groundwater Framework

Surry County is located within the Virginia Coastal Plain Province which extends from the fall line to the Atlantic Coast, occupying an area of approximately 13,000 square miles (mi²). The Plain’s subsurface is characterized by wedge-shaped, unconsolidated sedimentary deposits sloping and thickening eastward at depths of 0 feet above mean sea level at the western edge to over 600 feet below mean sea level along the Atlantic coast. These deposits contain clay, silt, sand, gravel, and some shell material overlaying a bedrock basement of igneous and metamorphic rocks. To the east of Surry, there exists breccia type sedimentary deposits resulting from the Chesapeake Bay Impact Crater. The Virginia Coastal Plain’s groundwater flow system (most recent study conducted in 2006) contains eight water bearing aquifers and eleven confining zones. Typically, groundwater flows eastward through the aquifers, recharging primarily along the fall line. As shown in Figure 20, immediately below Surry County, the aquifer system consists of five aquifers: ~~Columbia~~; Columbia Aquifer, Yorktown-Eastover Aquifer, Piney Point Aquifer,

Aquia Aquifer, and Potomac Aquifer. These aquifers are described from youngest (shallow) to oldest (deep).

Figure 20: Virginia Coastal Plain Beneath Surry County



Source: Modified from the Virginia Coastal Plain Hydrogeologic Framework, USGS (2006)

Aquifers Under Surry County²⁷

The Surficial (Columbia) Aquifer is an unconfined aquifer that is composed of sand and gravel and extends along the whole Virginia Coastal Plain Aquifer System. Due to continuous recharge, the aquifer contains freshwater throughout its extent. However, this also means the wells in the surficial aquifer have a high susceptibility to contamination and are prone to periodically going dry depending on production demand, seasonal fluctuations in the water table, drought, and decreasing well efficiency with age. The aquifer is sparsely used with only 1% of reported withdrawals in 2018 coming from the Surficial Aquifer.

The Yorktown-Eastover Aquifer is immediately below the Surficial Aquifer and runs underneath the extent of Surry. The aquifer is composed of interbedded sands and clays. The aquifer yields 10-30 gallons per minute (gpm) and is moderately used with 1.26% of reported use in 2018 coming from the Yorktown-Eastover Aquifer.

²⁷ The Virginia Coastal Plain Hydrogeologic Framework, USGS (2006); 2018-2019 Annual Simulation of Potentiometric Groundwater Surface Elevations of Reported and Total Permitted Use, DEQ (2019)

The Piney Point Aquifer only underlays the eastern portion of Surry County and is thinner than the Aquia aquifer as it crosses under Surry. The aquifer is composed of marine sands and ranges from 10's to 100's of feet thick across the Virginia Coastal Plain. The Piney Point Aquifer is composed of two formations. The upper formation is not typically used due to the presence of hydrogen sulfide, while the lower formation has better quality water and higher yields. The Piney Point aquifer is moderately used across the Virginia Coastal Plain, with 3.64% of reported use in 2018 coming from the aquifer.

The Aquia Aquifer is a narrow aquifer (<50ft thick) that underlays all of Surry County and consists of coarse glauconitic quartz sand. The glauconitic sands commonly cause mechanical weathering to pumps, resulting in screen clogging and poor water quality. The aquifer has a low yield (5-10gpm) and is sparsely used with only 0.54% of 2018 reported groundwater use from the Aquia Aquifer.

The Potomac Aquifer is the Coastal Plain's deepest and thickest aquifer, extending across the entire Virginia Coastal Plain except for the inner part of the Chesapeake Bay Impact Crater. The aquifer is composed of sand and gravel interbedded with clays. Previously, the aquifer was classified as three separate ~~aquifers, but~~ aquifers but was reclassified as one unit in 2006. The Potomac Aquifer is a high yield aquifer, commonly yielding 100-500 gpm. Additionally, the aquifer is the most commonly used with 93.4% of all reported withdrawals in 2018 coming from the Potomac Aquifer. The deep Potomac has high chloride concentrations, with concentrations almost 360 times higher than chloride concentration in the Aquia²⁸. A concern associated with this is the vertical intrusion of brackish water into the upper part of the Potomac due to over pumping.

Water Supply

The Hampton Roads Regional Water Supply Plan assists local efforts to meet state water supply planning requirements by addressing the following elements: description of existing water sources; description of existing water use; assessment of projected water demand; statement of need; alternatives analysis to address projected deficits in water supplies; and descriptions of water management and drought response actions. The Regional Water Supply Plan includes six counties, ten cities, and eight towns. Updated data (2015) is provided through DEQ's online reporting system²⁹.

Current Demand

Water is supplied in Surry County through ~~publicly-owned~~ publicly owned water systems, privately-owned water systems, and self-supplied water systems (Map 32). Each of the towns in Surry operate a ~~publiclyowned~~ publicly owned water system that together serve approximately 1,100 people. The water source for the ~~publiclyowned~~ publicly owned water systems is groundwater from the Potomac aquifer with a combined DEQ permit of 0.13 million gallons per day (Table 20). Recently, Surry County acquired the Town of Dendron's water system.

Plans are underway for improvements to the Dendron system, including the construction of a new

²⁸ Groundwater-Quality Data and Regional Trends in the Virginia Coastal Plain, 1906-2007, USGS

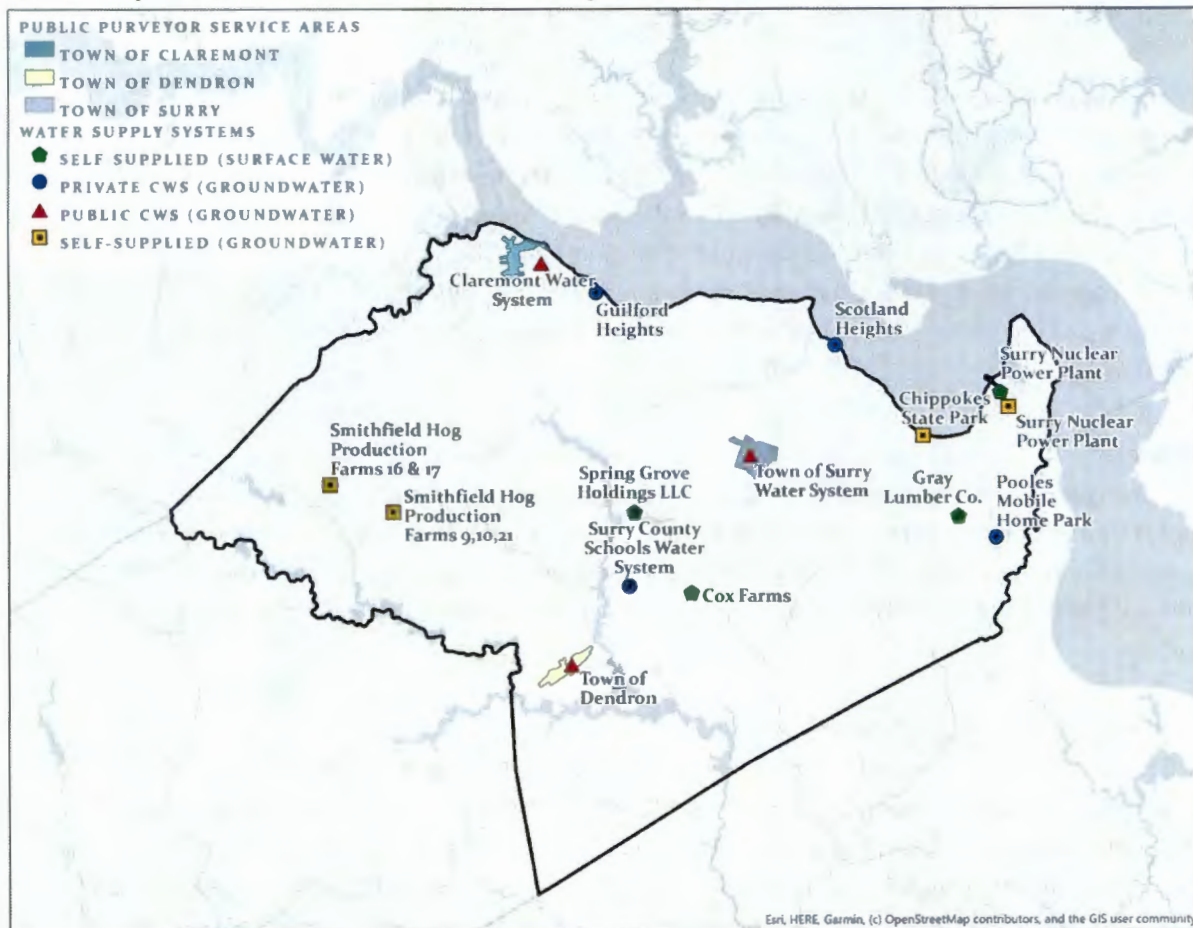
²⁹ VAHydro: (<http://deq1.bse.vt.edu/d.dh/>)

~~250,000-gallon~~ 250,000-gallon elevated storage tank and upgrades to the existing well site and distribution system. Surry County also operates systems that serve County schools and the Surry West Industrial Park.

Table 20: Active groundwater permits in Surry County (only required for users withdrawing >300,000 gallons/month)

Permit ID	Permit Holder	Use Type	Annual Withdrawal Limit (mgd)
GW0000801	Claremont Water System	Public CWS	0.05
GW0066700	Smithfield Hog Production Farms 16 & 17	Self-Supplied	0.06
GW0066300	Smithfield Hog Production Farms 9,10,21	Self-Supplied	0.10
GW0008200	Town of Dendron	Public CWS	0.02
GW0007900	Town of Surry Water System	Public CWS	0.06
GW0008400	Chippokes State Park	Self-Supplied	0.02
GW0010000	Pooles Mobile Home Park	Private CWS	0.01
GW0003901	Surry Nuclear Power Plant	Self-Supplied	0.42
GW0022200	Surry County Schools Water System	Private CWS	0.01

Map 32: Water Service Areas in Surry County



Three privately-owned, owned residential systems operate in Surry County. The Guilford Heights, Pooles Mobile Home Park, and the Scotland Heights systems are in rural areas near the James River. Each system serves less than 200 people. The systems rely on groundwater and withdraw from the Potomac aquifer. They do not have an active groundwater withdrawal permit because they withdraw <300,000 gal/mo. Demand for water is expected to increase by 0.04 mgd by 2040 for both public and private community water systems³⁰.

Approximately 75% of the population of Surry County is served by an estimated 1,952 private residential wells. Based on the USGS study of domestic wells, the private wells in Surry County withdraw approximately 0.38 mgd from the following aquifers: Yorktown-Eastover (61%), Aquia (5%), and Potomac (34%). About two dozen businesses are also served by private wells. Virginia DEQ now requires newly

³⁰ Private Domestic-Well characteristics and the Distribution of Domestic Withdrawals among Aquifers in the Virginia Coastal Plain. SIR2007-5250

constructed private wells to be logged via their online reporting system. Small self-supplied users are expected to have an 0.18 mgd increase in demand by 2040.³¹

The Surry Nuclear Power Station is the only major non-agricultural self-supplied user in the County. The plant withdraws water from the James River for use as cooling water. Most of the water is discharged back into the James River. The system's design capacity is a maximum daily withdrawal of 2,535 million gallons. In addition to the surface water withdrawals by the Power Station, the plant holds a DEQ Ground Water Withdrawal Permit to withdraw 0.42 mgd from nine wells. The Surry Nuclear Power Station is not projected to have an increase in water demand. Four self-supplied agricultural users in Surry County use more than 300,000 gallons of water per month, with demand projected to increase by 0.25 mgd by 2040.³²

Groundwater

As described above, Surry County is located in the Virginia Coastal Plain physiographic province, which is underlain by a layer of aquifers. As a result of long-term withdrawals, groundwater levels in the Coastal Plain aquifers have declined by as much as 200 feet near large withdrawal centers. Groundwater withdrawal permits are carefully considered due to concerns about preservation of the groundwater resources.

Eastern Virginia Groundwater Management Area

Surry County is located within the Eastern Virginia Groundwater Management Area as designated in the Virginia Ground Water Management Act of 1992. The Virginia Ground Water Management Act was enacted to preserve the available water quantity of state aquifers. The Act requires groundwater withdrawals greater than 10,000 gallons per day or 300,000 gallons per month to have a permit issued by DEQ. Permits are valid for 10 years and are based on the potential impact of the withdrawal on groundwater levels and surrounding wells, based on the results of the Virginia Coastal Plain Model. The proposed withdrawal cannot cause water levels to drop beneath the depth that is 80% of the difference in depth between the land surface and the top of the aquifer within 50 years of permit issuance. If the proposed withdrawal is in a location that already violates this rule due to other withdrawals, the permit is unlikely to be issued. In Surry County, there are pre-existing violations to the 80% rule within the Aquia aquifer in the western part of Surry County.

HRPDC Groundwater Mitigation Program

All groundwater withdrawal permits require the permit holder to develop a groundwater mitigation plan, which addresses how any impacts that occur due to the permit holder's groundwater withdrawal will be corrected or compensated for. To assist the localities in Hampton Roads, the HRPDC has developed a Regional Ground Water Mitigation Program. The Regional Groundwater Mitigation Program provides analysis of impacts of groundwater withdrawals, local groundwater studies, groundwater education, administrative support, and coordination for cooperative programs with the USGS and GIS support.

³¹ Simulation of Groundwater Flow in the Coastal Plain Aquifer System of Virginia, USGS, SIR 2009-5039

³² VAHydro: (<http://deq1.bse.vt.edu/d.dh/>)

Additionally, the program resulted in a streamlined process for claims from well owners who believe that municipal pumping may have impinged upon the use of their well.

Alternate Water Sources

Since it may be difficult for large commercial users to get an active groundwater withdrawal permit within Surry County, the Eastern Virginia Groundwater Management Advisory Committee has suggested the following as potential alternate water sources to groundwater³³:

- Fresh surface water, both direct use and reservoirs
- Stormwater ponds to replace irrigation wells
- Stormwater treatment from pump stations
- Supplemental flows to reservoir
- Reclaimed water such as, direct potable reuse, indirect potable water reuse, or industrial/agricultural reuse
- Desalination for either brackish surface water or groundwater
- Decentralized small scale systems supplied by quarries or other impoundments
- Inter-basin transfers of groundwater rights
- Aquifer storage and recovery
- Aquifer recharge using treated surface water or purified wastewater

Recently, the Hampton Roads Sanitation District (HRSD) launched the Sustainable Water Initiative for Tomorrow (SWIFT). SWIFT is an innovative water treatment project in eastern Virginia designed to further protect the region's environment, enhance the sustainability of the region's long-term groundwater supply and help address environmental pressures such as Chesapeake Bay restoration, sea level rise, and saltwater intrusion.

The project will take highly treated water that would otherwise be discharged into the Elizabeth, James, or York rivers and put it through additional rounds of advanced water treatment to meet drinking water quality standards. The SWIFT Water will then be added to the Potomac Aquifer, the primary source of groundwater throughout eastern Virginia.

Policy Considerations

- The extent of water and wastewater infrastructure limits the density of residential development.
- Economic development opportunities in Surry are limited by availability of industrial water supply. (This may be mitigated over the long-term by HRSD's Sustainable Water Initiative for Tomorrow: SWIFT)

³³ Eastern Virginia Groundwater Management Advisory Committee: Report to the Virginia Department of Environmental Quality and Virginia General Assembly, July 2017

Stormwater

Stormwater is both a resource and a problem. It can soak into the soil, be held on the surface and evaporate, or runoff and end up in nearby water bodies. In natural landscapes such as forests, the soil absorbs much of the stormwater and plants help hold it close to where it falls. Stormwater becomes a problem when it flows over land or impervious surfaces picking up pollutants like trash, chemicals, oils, animal waste, and sediment that can harm rivers, streams, lakes, and coastal waters. Stormwater management refers to the development of programs and policies that preserve, enhance, or control the quality of stormwater runoff, reduce erosion, and prevent flooding.

In Virginia, stormwater management dates back to the Virginia Erosion and Sediment Control Law of 1973, the Chesapeake Bay Preservation Act of 1988, and the Stormwater Management Act of 1989. Stormwater management regulations have evolved over time, but the most significant changes occurred in 2012. Legislation passed by the Virginia General Assembly required cities and counties to adopt and administer a local Virginia Stormwater Management Program (VSMP), effectively creating a statewide program implemented at the local level.

While all cities and counties must regulate runoff from new development and redevelopment in accordance with the VSMP, stormwater management requirements differ significantly between urban communities that operate a municipal separate storm sewer system (MS4) and are regulated by an MS4 permit and those that are not. One of these differences is that non-MS4 localities may “opt-out” of administering the VSMP and designate the VA Department of Environmental Quality (DEQ) as the VSMP administrator. Surry County is an “opt-out” locality.

In general, non-MS4 or “opt-out” communities are ~~rural~~rural, and stormwater pollution is considered nonpoint source. Non-point source pollution is runoff that comes from a variety of sources like farms, unlike point source pollution that comes from industrial or sewage treatment plants. Authority to regulate non-point source pollution is limited and results in fewer stormwater management requirements for rural communities like Surry County.

Surry’s stormwater management activities consist mainly of administration of land development ordinances that contain provisions regulating the quantity and quality of stormwater runoff. These include the Chesapeake Bay Preservation District zoning regulations, the erosion and sediment control article of the building code, and certain requirements of the subdivision ordinance.

Wastewater

What We Heard...

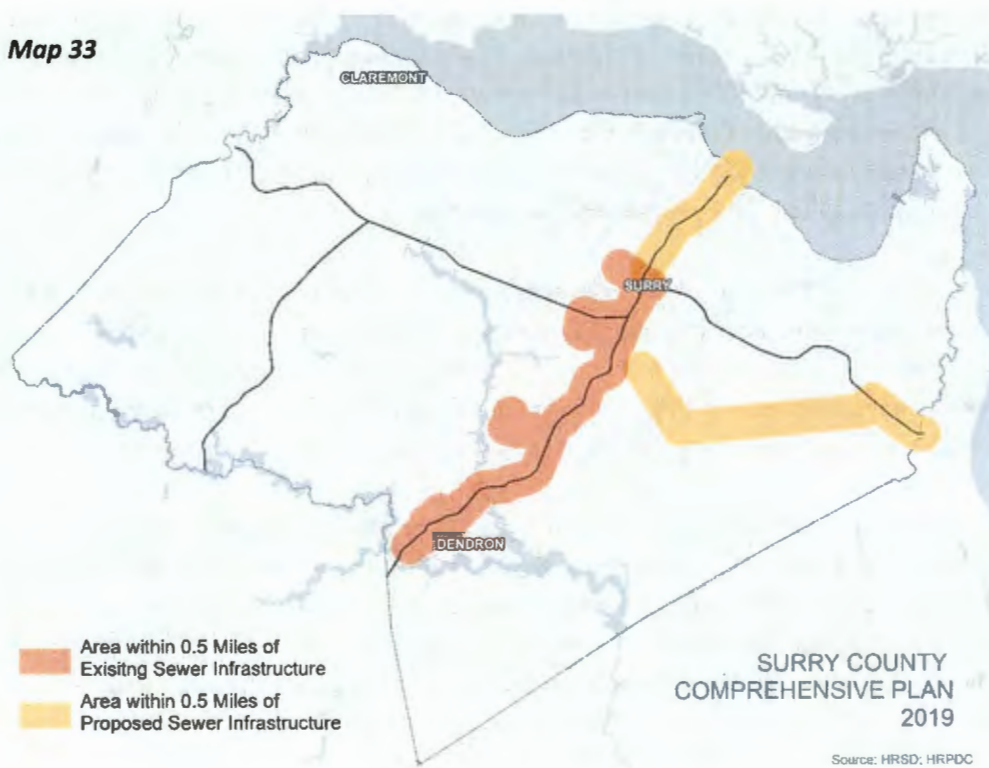
- The acquisition and operation of the County’s wastewater system and the Town of Surry’s wastewater system by the Hampton Roads Sanitation District is viewed as an event of major economic development significance.

Wastewater in Surry County is treated by three small wastewater treatment plants and on-site septic systems. Until recently, the Towns of Surry and Claremont and Surry County operated three independent sewer systems. Surry County operated a system with a 65,000 GDP wastewater treatment plant that served the Town of Dendron, Surry County Public Schools and the Surry West Business Park. The Town of Surry operated a system with a 60,000 GDP wastewater treatment plant, and the Town of Claremont operated a system with a 15,000 GDP wastewater treatment plant.

In 2016, Surry County was added to the service territory of the Hampton Roads Sanitation District (HRSD), which operates a wastewater treatment system that serves about 1.7 million people in Hampton Roads. In 2017, Surry County and the Town of Surry reached agreements for HRSD to assume ownership and operate their wastewater systems and provide adequate capacity to treat all sewage generated within sewer service areas. The Town of Claremont chose to retain and operate its system.

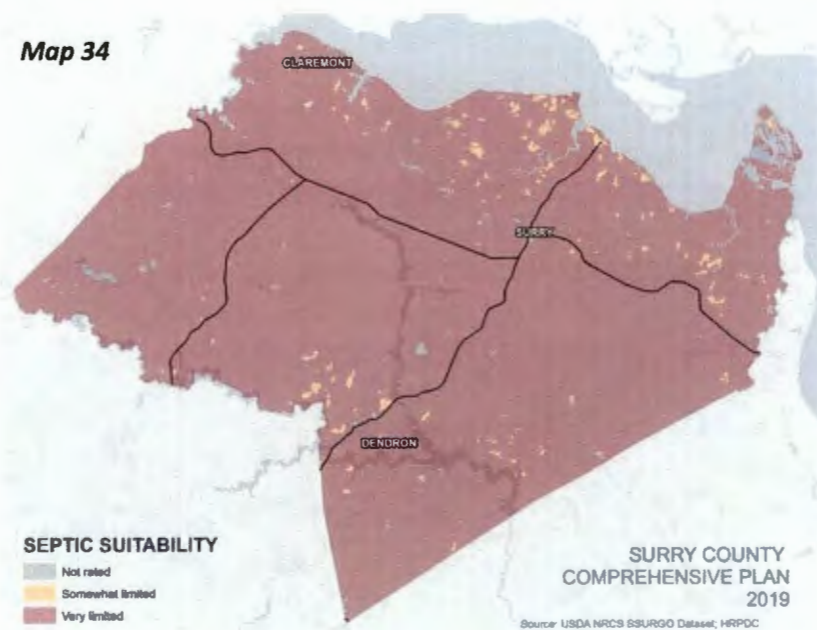
In order to provide a long-term solution to the wastewater collection and treatment needs in Surry County, HRSD is planning a series of sanitary sewer system improvements. HRSD will construct several new pipes and pump stations that will bring sewage flows generated in the Town of Surry and vicinity to an existing HRSD pipe in Smithfield. The project will replace the existing town wastewater treatment plant with a new pump station. The new pipes and pump stations will generally be constructed along Rt. 31 (north to Marina Dr. and south to Rt. 10), along a Dominion Energy easement between the Surry West Industrial Park and Rt. 10, and along Rt. 10 to Smithfield.

Map 33



Outside the areas of the County with sewer service, wastewater is treated by onsite septic systems that rely on an absorption field to distribute effluent from a septic tank. The United States Department of Agriculture (USDA) Natural Resources Conservation Service (NRCS) provides soil characteristics, including soil limitations to septic systems, collected by the National Cooperative Soil Survey. Soils are evaluated based on the presence of restrictive features for septic systems, such as flooding, permeability, depth to water table, and slope, that affect absorption of effluent, construction and

Map 34



maintenance of the system, and public health. Soils are given one of three ratings. The rating “Not Limited” indicates that soils are favorable for septic systems, and that good performance with low maintenance can be expected. The rating “Somewhat Limited” indicates that soils are moderately favorable for septic systems, and that limitations can be overcome by proper design and deliver fair performance with moderate maintenance. The rating “Very Limited” indicates that the soil has features that are unfavorable for septic systems, and that special and often costly design is required to deliver poor performance with high maintenance. Most soils in Surry County are rated as being “Very Limited” for the purpose of septic tank absorption fields.

Policy Considerations

- There are significant potential economic development and land use implications of the HRSD wastewater system improvements.
- Identify potential connection points to new wastewater infrastructure during design of the extension to the Nasemond Treatment Facility.

Government and Finance

What We Heard...

- There was a nearly universal message among all stakeholder groups that the level of cooperation between the County and town governments needs to improve. Due to the inherent difficulties of economic development in a rural community, the residents of Surry County cannot afford substantial conflict between the County and town governments.
- There is concern about the percentage of County tax revenue that comes from the Surry Power Station.

Local tax revenue typically comes from four main sources; the real property tax, the personal property tax, the local option sales and use tax, and the business license tax. On average, Virginia counties raise about 65% of their tax revenue from the real property tax. Unlike most Virginia localities, the real property tax is not Surry County's dominant source of revenue. In 2015, only 30.3% of Surry's local tax revenue was raised from the real property tax. 60.9% of local tax revenue came from the tax on public service corporation property.

It is also useful to know how real property tax revenue is broken down by land use. Generally, 70% of real property tax revenue in Virginia counties is generated by single-family residential property. Again, Surry's revenue mix is atypical. Only about ~~49~~⁵⁸% of real property tax revenue is generated by ~~singlefamily~~ residential property. Surry generated more revenue from agricultural land than average and less revenue from commercial and industrial property than average.

Figure 22: Distribution of Real Property Value by Land Use Category

Source: Weldon Cooper Center VA Local Tax Rates, 2016

Fiscal Condition

The fiscal stress of a locality, measured through a fiscal stress index calculated by the Virginia Department of Housing and Community Development, can be gauged based upon the revenue capacity per capita, revenue effort, and median household income of Virginia's 95 counties and 38 cities. The fiscal stress index illustrates a locality's ability to generate additional local revenues from its current tax base relative to the rest of the Commonwealth. Revenue capacity is a computation of how much revenue a jurisdiction could generate if it taxed its population at statewide average rates. Revenue effort is a ratio of actual tax collections by a locality to its computed revenue capacity. Median household

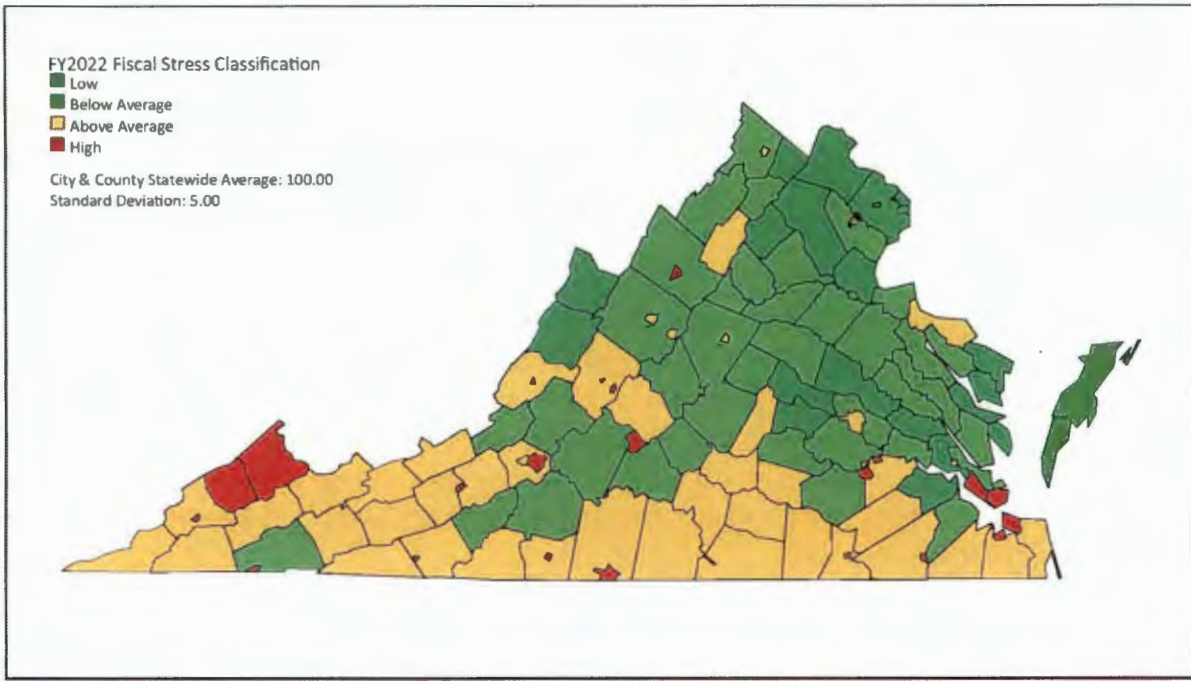
income represents the level at which exactly half of the households in a jurisdiction earn more and the other half earns less.

The fiscal stress index weighs all three variables evenly. For all three variables, a tally equivalent to the state average will yield a relative stress score of 100. Therefore, a composite fiscal stress score of 100 would equate to average stress relative to the rest of the Commonwealth. Composite scores above 100 indicate fiscal stress that is above the state average, while scores below 100 imply fiscal stress conditions that are lower than the state average.

Additionally, fiscal stress scores are divided into four categories: low, below average, above average, and high. The categories are based upon the standard deviation of fiscal stress scores throughout the state. Stress scores that are more than one standard deviation above the mean (which is always 100) would be placed into the high stress category, while scores more than one standard deviation below the mean would be classified as low stress. In 2022~~14~~, the standard deviation of fiscal stress scores was 3.~~6875~~. Therefore, a score above 103.~~6875~~ would fall into the high stress category, and a score below 96.~~3625~~ would fall into the low stress category.

By this measure, Surry is one of the least fiscally stressed counties in Virginia. Surry's fiscal stress score is "low" at 94~~5.2244~~. Surry is one of only 22~~16~~ Virginia counties to be ranked as a "low stress" locality. This means that, in theory, Surry could raise additional revenue from its existing tax base without disproportionately burdening its businesses and residents.

Figure 12. Commonwealth of Virginia - Fiscal Stress Classification



Source: Commission on Local Government, Commonwealth of Virginia 2022

Policy Considerations

- Surry is extremely dependent on public service corporation property tax revenue from one entity for a majority of local tax revenue.
- Based on the fiscal stress index, it appears possible to raise additional revenue from the existing tax base to make community investments.
- There is very little job-producing commercial or industrial property in the County.
- Surry is less reliant than is typical on service-intensive single family residential property for local revenues.

Community Facilities, Organizations, and Services

What We Heard...

- There is a need to develop more organizations to empower young people.
- A component of the community feels that money spent on projects to improve access to Surry's waterfront, such as the Gray's Creek Marina project, would be better spent in other ways to improve quality of life, such as improving convenience retail options and job opportunities.
- The Surry County school system is a strong community asset.
- Faith-based organizations play an important role in the community.
- Surry County needs to invest in itself. Both the internal and external perception of the County needs to be improved.

Schools

Surry County Public Schools serve approximately 800 students in grades pre-kindergarten through 12 at three schools:

- Surry Elementary (PK – 4)
- Luther P. Jackson Middle (5 – 8)
- Surry County High (9 – 12)

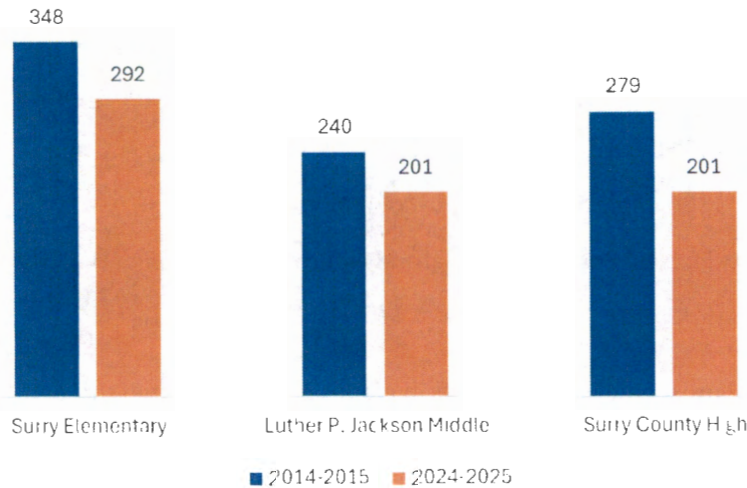
Surry County Public Schools are a ~~pride~~source of pride for the community. They are often cited by citizens as one of Surry's strongest assets. In 2017 – 2018, all three schools earned full accreditation based on student performance on the Standards of Learning (SOL).

The Virginia Department of Education provides school quality profiles for all public schools in the state. The graduation rate at Surry County High is about ~~93~~90%, similar to the statewide graduation rate. A higher percentage of Surry students perform proficiently in reading, writing, math, science, and history than students statewide, although typically fewer students perform at an advanced level. ~~Sixty seven~~Thirty-percent five percent of students enroll in institutions of higher education after graduation, compared to ~~65~~72% statewide. Surry Public Schools also offer career and technical education (CTE) courses. Programs in agriculture, business and IT, JROTC, family and consumer sciences, STEM, technology, and trades are offered. In the ~~2023~~2016 – ~~2024~~2017 school year, ~~30~~106 students earned one or more CTE credentials.

School enrollment has declined over the past ~~several years~~decade. During the ~~2014~~2010 – ~~2015~~2011 school year, ~~867~~977 students were enrolled in Surry schools. By the ~~2024~~2017 – ~~2025~~2018 school year, the number of enrolled students dropped by ~~20~~19% to ~~694~~792. Enrollment at Surry Elementary declined ~~16~~2%. Enrollment at Luther P. Jackson Middle declined ~~12~~6%. Enrollment at Surry County High declined ~~28~~0%. This decline in school enrollment is reflective of shifting demographic patterns in the County.

Figure 23: School Enrollment

Figure 13. School Enrollment - 10 Year Comparison



Source: Virginia Department of Education

Community Health

Health Indicators

There are a number of resources available that provide information to assess the health of Virginia communities. Two of the most comprehensive are from the Robert Wood Johnson Foundation and the Virginia Department of Health.

The Robert Wood Johnson Foundation produces annual County Health Rankings. Counties are ranked based on health outcomes (such as premature deaths and percentages of babies born at low birth weights) and health factors (such as air pollution levels, high school graduation rates, levels of violent crime, and length of commutes). The Virginia Department of Health (VDH) produces the Virginia Health Opportunity Index, which includes a profile of each county based on environmental factors, consumer opportunity, economic opportunity, and wellness disparities. Both resources provide a way to evaluate the extent to which people have the opportunity to live healthy lives.

The health outcomes in the County Health Rankings represent measures of how long people live and how healthy people feel. Length of life is measured by premature death and quality of life is measured by self-reported health status and the percentage of low birth weight newborns. Out of the 133 ranked communities in Virginia, Surry County ranked 68 in health outcomes. Surry ranked 63 in length of life and 78 in quality of life.

Health factors in the County Health Rankings represent the focus areas that drive how long and how well people live, including health behaviors (tobacco use, diet & exercise, alcohol & drug use, sexual activity), clinical care (access to care, quality of care), social and economic factors (education, employment, income, family & social support, community safety), and the physical environment (air & water quality, housing & transit). Surry ranked 73 out of 133 communities in health factors.

It is helpful to highlight particularly problematic or positive health factors of Surry residents compared to the state overall. A higher percentage of Surry residents smoke and are obese than Virginians. They have less access to healthy food and recreational opportunities. The ratio of primary care physicians to the population is much lower than in Virginia. The unemployment rate is higher in Surry and more children live in poverty. Surry does outperform the state in some areas. There are fewer teen births and preventable hospital stays, and more people receive diabetes monitoring.

Table 21: Health Factors^{34,35}

	Surry	Virginia
Health Behaviors		
Adult Smoking	17%	15%
Adult Obesity	35%	28%
Food Environment Index ³³	7.2	8.6
Access to Exercise Opportunities	9%	83%
Teen Births (per 1,000)	17	21
Clinical Care		
Primary Care Physicians	3,350:1	1,320:1
Preventable Hospital Stays (per 1,000)	39	43
Diabetes Monitoring	92%	87%
Social & Economic Factors		
Unemployment	5.3%	4%
Children in Poverty	22%	14%

³⁴ Table 5 does not contain all of the factors in the County Health Ranking, just the ones where Surry’s value for the factor differed significantly from the value for the state population.

³⁵ Food Environment Index is based on two variables: percentage of population who are low income and do not live close to a grocery store; percentage of the population who did not have access to a reliable source of food during the past year

Physical Environment

Long Commute (30 mins +) 63% 39%

Source: Robert Wood Johnson Foundation County Health Rankings

The Virginia Department of Health has developed the Virginia Health Opportunity Index (HOI) to help communities understand the many factors determining health, so they can work to improve health outcomes for residents. The HOI is a group of indicators that provide broad insight into the overall opportunity Virginians have to live long and healthy lives based on the Social Determinants of Health. It is made up of over 30 variables, combined into 13 indicators³⁶, grouped into four profiles:

- *Community environment*: measures the natural, built, and social environment of a community
- *Consumer opportunity*: measures the consumer resources available within a community
- *Economic opportunity*: measures the economic opportunities available within a community
- *Wellness disparity*: measures the disparate access to health services within a community

The HOI provides an overall health opportunity ranking and a ranking in each of the four profiles. Surry is ranked 81 out of 134 communities in health opportunity. Surry ranks very high in economic opportunity, but ranks low in the other three community profiles.

Table 22: Surry Health Opportunity Index

	Rank	Opportunity Level
Economic Opportunity	26	Very High
Consumer Opportunity	100	Low
Community Environmental	119	Very Low
Wellness Disparity	113	Very Low

Source: Virginia Department of Health

Healthcare Facilities

Surry County is a part of the Crater Health District (CHD). The CHD encompasses approximately 1,800 square miles and serves a population of about 150,000 residents. The District includes the cities of Petersburg, Hopewell and Emporia and the counties of Prince George, Dinwiddie, Surry, Sussex and Greensville. The Health District operates seven local health departments in Dinwiddie, Emporia, Hopewell, Petersburg, Prince George, Surry, and Sussex.

The Surry Health Department operates a clinic in Surry County that includes family planning, immunization, maternity care, pregnancy testing, sexually transmitted infection, women, infants and

³⁶ Additional information on the profile indicators can be found at Virginia Health Opportunity Index [website](#).

children (WIC), and other screening programs. Next to the Health Department is the Horizon Health Services' Surry Medical Center. The Center's services include physical examinations, treatment of chronic conditions, treatment of acute illness, dental services, mental health services, and others.

Several facilities providing more comprehensive healthcare services are within an hour's drive of Surry. They include:

- Sentara St. Lukes (Isle of Wight): outpatient service medical campus
- Riverside Regional Medical Center (Newport News): 450-bed hospital
- Sentara Obici (Suffolk): 172-bed hospital
- John Randolph Medical Center (Hopewell): 147-bed hospital

Policy Considerations

- Surry's recent efforts to attract a grocery store and build a recreation center display an understanding of some of the County's deficiencies and fill needs identified by the County Health Rankings and Health Opportunity Index.
- Surry has identified itself as a bedroom community to Hampton Roads and the Richmond region. In order to take advantage of this situation, it would be helpful to enhance certain facilities and services that can improve resident's quality of life.
- Surry residents are generally less healthy than Virginians.

Recreational and Cultural Resources

What We Heard...

- There is a need for improved access to Surry's waterfront.

The Surry County Parks and Recreation Department offers a variety of recreational, social and cultural activities. The mission of the department is to promote, advocate and provide diversified, safe and affordable programs and activities for all citizens. The Surry County Parks and Recreation Center offers a year-round program of activities for children, young adults and senior citizens in a 15,000 square foot facility off of Enos Farm Road.

The Parks and Recreation Department offers sports programs, organized leagues, and special annual events. The Recreation Division offers a summer enrichment program, outdoor camps and entertainment designed especially for children ages 6 to 15 throughout Surry County. Surry Senior

Citizens meet daily at the Community Center where they may participate in activities such as arts and crafts, exercise programs, table games, and socialization.

Demand by residents for additional recreational space is high and frequently outpaces availability, necessitating that residents use fee-based services outside of the County. Private events are booked usually up to three years in advance and the Recreation Department declines as many reservations as are accepted from County residents due to availability. The County is exploring constructing a 100,000 square foot multi-use community center that could serve as a recreational facility and emergency shelter.

Surry County is also home to Chippokes Plantation State Park. Chippokes Plantation is one of the oldest continually farmed plantations in the country. A working farm since 1619, the park offers modern recreational activities and a glimpse of life in a bygone era. Visitors tour the historic area with its antebellum mansion and outbuildings, stroll through formal gardens, and view antique equipment at the Chippokes Farm and Forestry Museum. A campground and four overnight cabins allow visitors to stay on the historic grounds. The park has an Olympic-sized swimming pool and a visitor center with a gift shop. It also provides opportunities to bike, hike, ride horseback and picnic.

The Surry County Board of Supervisors approved the purchase of the Gray's Creek Marina in the fall of 2013. The marina is at the end of Marina Drive, just off Route 31 near the Jamestown-Scotland Ferry, and is comprised of 18 acres. A boat ramp, fixed dock, and parking area have been constructed. The Surry Seafood Company, the marina restaurant, opened in the spring of 2016. The final phase of construction for the marina itself, including the piers & floating docks and the bath house building is underway.

Other waterway access points in Surry include Chippokes Plantation, Hog Island Wildlife Management Area, and a boat ramp and dock on Lawnes Creek. Surry is also traversed by several greenways and blueways from which to enjoy the County and its waterfront. These include a portion of the 3,000 mile East Coast Greenway, which crosses the James River via the Jamestown-Scotland ferry, the Captain John Smith National Historic Trail, the Lower James River Water Trail, and the James River Heritage Trail. The James River is also designated as a Virginia Scenic River.

Surry County is also rich in historic and cultural resources. Surry County is one of the oldest areas settled by Europeans in the New World. Much of its early heritage has been preserved. There are numerous historic sites and buildings in the County. Twenty sites in Surry are listed on ~~the either~~ either the Virginia Landmarks Register or the National Register of Historic Places. Some of the most noteworthy of these include Bacon's Castle, Chippokes Plantation, Smith's Fort, Smith's Fort Plantation, and the Surry County Courthouse Complex.

Public Safety

Law enforcement in the County is provided by the Sheriff's Office. The Sheriff provides preventive patrol through community policing, responds to calls for service, arrests suspected offenders, promotes traffic safety, combats drug related activities, and conducts criminal investigations. In addition, the Sheriff's Office is responsible for the Emergency 911 Operations in the County.

The Surry County Office of Emergency Services provides management, coordination, training, and response to small or large emergencies that impact residents of the County. During emergencies, the Office of Emergency Services plans, implements, and coordinates a response as outlined in the County Emergency Operations Plan.

Surry County is unique, as staff must plan and prepare for emergencies at the Surry Nuclear Power Station under the Radiological Emergency Response Plan. Assistance with emergencies is provided by the three volunteer fire departments in the County: Surry, Dendron, and Claremont Volunteer Fire Departments, and the Surry Rescue Squad. Surry County is in the process of constructing a new Rescue Squad and Emergency Operations Center. The facility will include an 8,000 square foot rescue squad building and a 4,000 square foot emergency operations center located in the Surry West Business Park.

Utilities

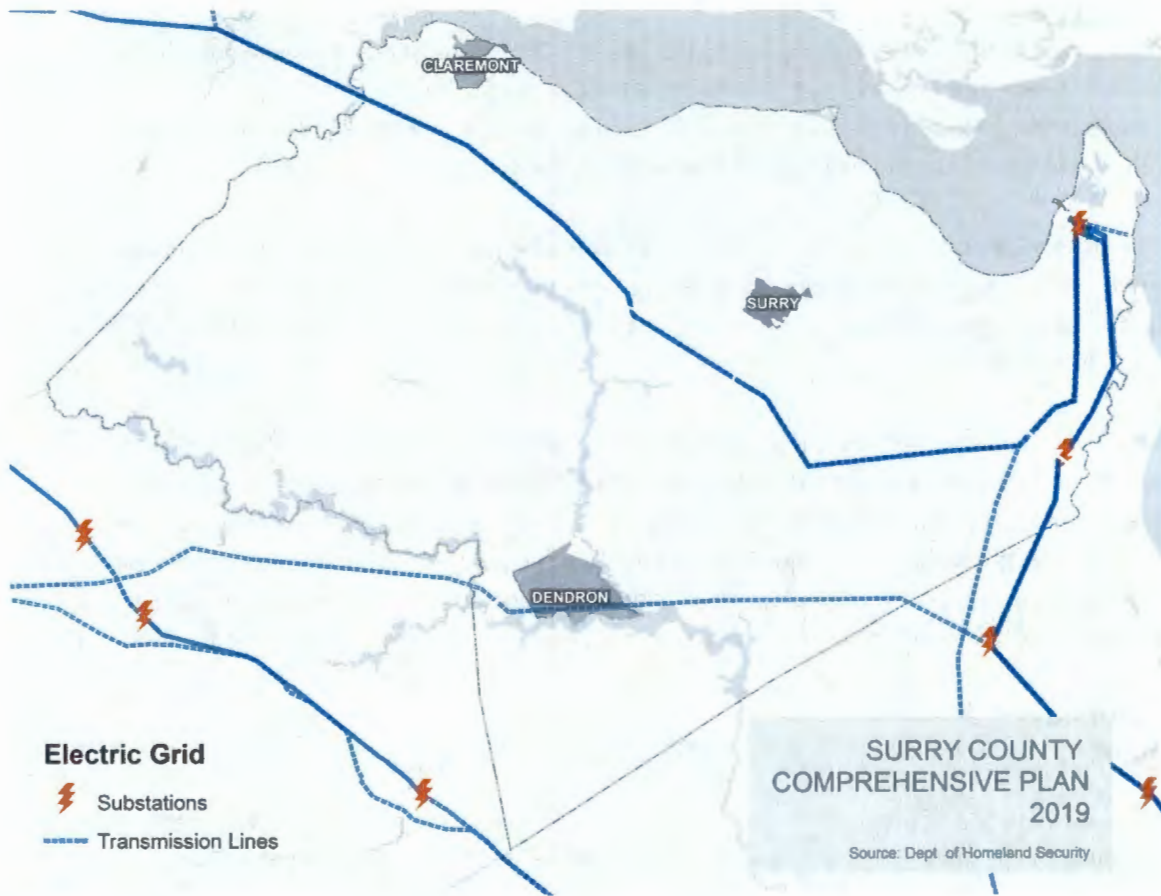
What We Heard...

- The introduction of broadband service in the County is seen as a major factor in improving quality of life and the business environment, but level of service needs to be improved.

Electric and Natural Gas

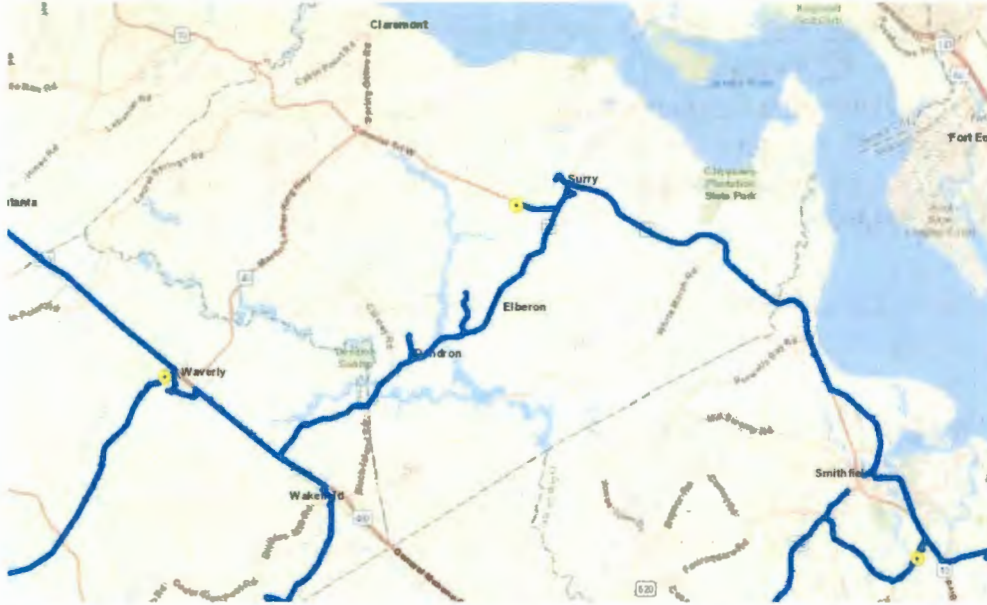
Power is supplied by Dominion ~~Energy, and~~ **Energy and** distributed by Dominion and Prince George Electric Cooperative. Natural gas service is not widely available in Surry County.

Map 36: Electric Grid



Solid Waste

Surry County maintains four solid waste collection centers for residential waste drop-off. Curbside waste collection is available to citizens of Surry County through the services of Bay Disposal. Residential recyclables can be dropped off at all solid waste collection sites. Tires and scrap metal are accepted at the Goodson Path site.



Broadband Internet Surry
 County partnered with the Virginia Department of Housing and Community Development in 2008 to implement a Broadband Infrastructure

project to include a fiber network of approximately 23,000 linear feet, traversing an area commencing at the Surry Industrial Park and following roads in the Town of **Map 37 Mid-Atlantic Broadband Fiber Network**

Source: Mid-Atlantic Broadband

Surry. Locally-owned broadband assets also include a 350' dual purpose communication tower to serve public safety and wireless internet service providers. SCS Broadband began offering wireless broadband service in in 2017. The Surry County Government Center, Surry County Public Schools, and some businesses are connected directly to the Mid-Atlantic Broadband fiber network.

Energy Amendment

The Surry County Energy Projects Amendment was adopted on April 6th, 2023. The Energy Amendment serves to provide additional clarity and policy to this document and specifically the Objectives and Strategies found on Page 54. This Comprehensive Plan document has incorporated the energy amendment text within the Objectives and Strategies, specifically Objective 5 and the strategies to implement the objective.

At the outset of the Comprehensive Plan Amendment process, Surry County received many applications for energy projects, especially utility-scale solar developments. The County realized a need for more in-depth evaluation and clear guidance for review of energy project applications, the benefit of both the County and potential applicants. This amendment was created with the benefit of public input, research, and quantitative geographic analysis, to provide the guidance needed.

The most recent update to Virginia’s Energy Plan was released by Governor Youngkin on October 3, 2022, during the revision process for this Comprehensive Plan Amendment. This 2022 Virginia Energy Plan recommends the Commonwealth make strategic investments in emerging energy technologies. The policies outlined in this Comprehensive Plan Amendment are reflective of the state of energy technology and the energy industry at the time of adoption. As innovative energy technologies, such as small modular nuclear reactors (SMRs), emerge and progress, the County will assess its energy policies and make updates as needed.

The updated language for Objective 5 of the Future Land Use Goals in the Surry County 2040 Comprehensive Plan can be found on Page 54 of this document.

Community Engagement for the Amendment

Energy projects can have significant impacts on a community, both positive and negative. As such, it is essential that the Comprehensive Plan Amendment reflects the needs and priorities of Surry County residents. The County solicited public input on energy projects through two focus groups, an open house, and a survey (181 responses). Several key findings from the focus groups and the open house are highlighted below:

- There is significant concern over the effects of energy projects, especially utility-scale solar projects, on the county.
- Key impacts of concern are the loss of farmland and timberland, the loss of historic character/agricultural character, the displacement of wildlife, and flooding/stormwater runoff. The loss of historic and agricultural character subsequently negatively impacts tourism, which is a key part of the local economy.
- Utility-scale solar projects do not bring many jobs to the community, especially when compared to nuclear energy plants. Jobs to install solar energy facilities are temporary and rarely draw from local skilled labor.

- Recent utility-scale solar projects have brought better community benefits, but early projects had severe impacts with regard to stormwater runoff, traffic, wildlife passage, and variance from site plans.
- New regulations allowing additional revenue sharing for utility-scale solar energy projects have helped mitigate some of the impacts to localities, but there is still concern that the drawbacks outweigh the benefits.
- Distributed solar (rooftop solar on individual structures) is generally well accepted by community members, but there is a general consensus that Surry County already has enough utility-scale solar projects.

Responses to the survey are summarized below:

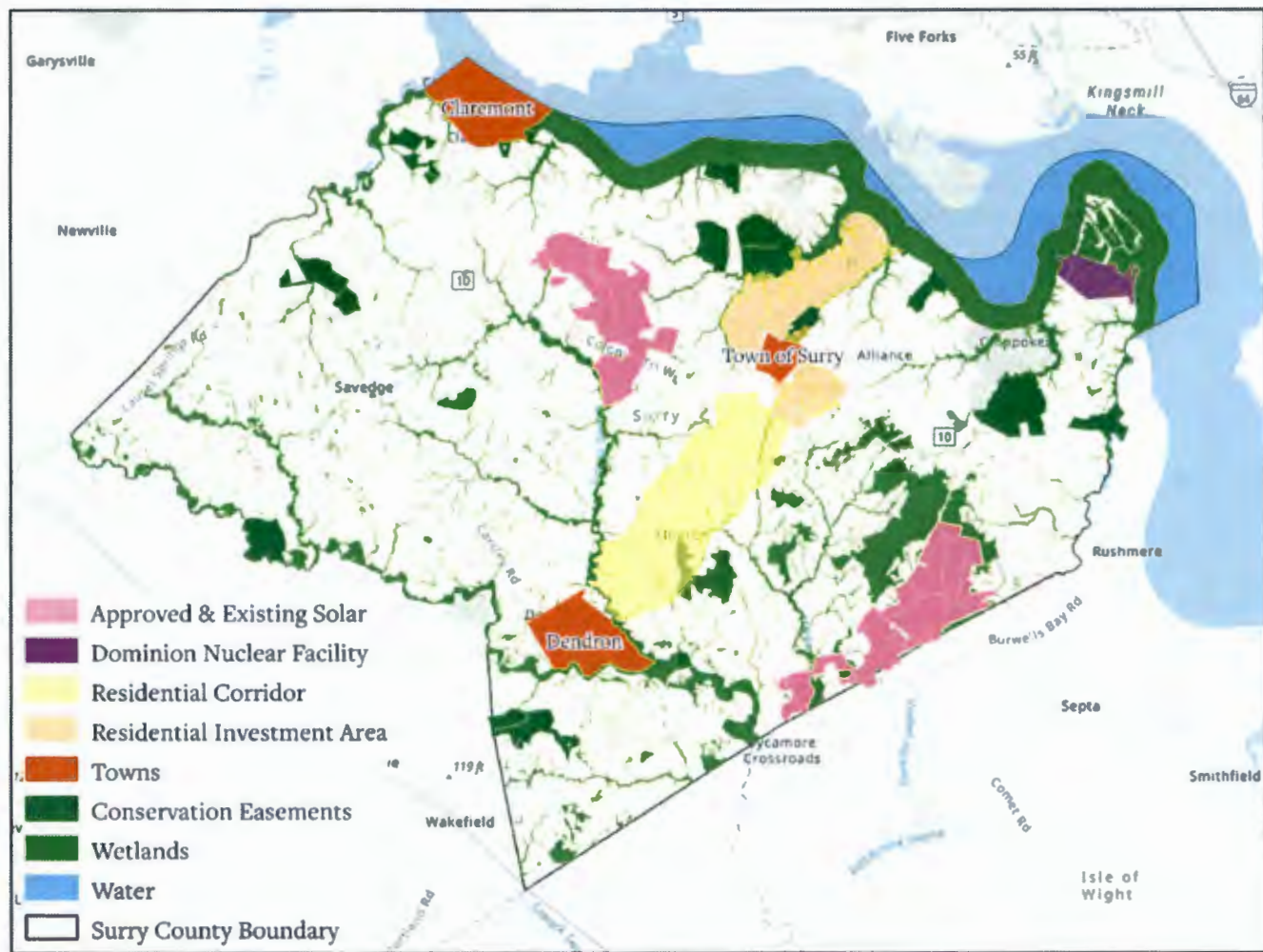
- 72% of respondents are “concerned about the effects on the county by solar energy projects.”
- 17% of respondents believe “energy projects will help Surry economically.”
- 83% of respondents are “concerned over the displacement of wildlife” as a result of energy projects.
- 80% of respondents are “concerned over the loss of farmland and forested land” as a result of energy projects, from the perspectives of hunters and environmentalists, alike.
- 67% of respondents are “concerned over the loss of historic character or agricultural character” as a result of energy projects.
- 50% of respondents believe the County’s management of energy projects is “poor and needs immediate attention.”
- 45% of respondents believe “increased benefits to the community” would improve energy projects.
- 70% of respondents believe energy projects “should be limited to a very small percentage” of land in the county.

- 77% of respondents believe that energy projects are inappropriate “within view of historic properties or in historic viewsheds.”
- 76% of respondents believe that energy projects are inappropriate “within a certain distance of residential areas.”

State of Energy Projects in Surry as of the Writing of this Amendment

To inform this amendment, GIS analysis was conducted so that decisions can be made on quantitative, rather than subjective or experiential information. To begin the analysis, the Residential Corridor and Residential Investment Area, as defined by the Comprehensive Plan, were added to a map along with Towns, and existing and approved solar sites. The amount of existing “developable land” was calculated by removing water and wetlands. The figures below help frame the amount of land in Surry County that is already dedicated to energy projects as a proportion of all developable land.

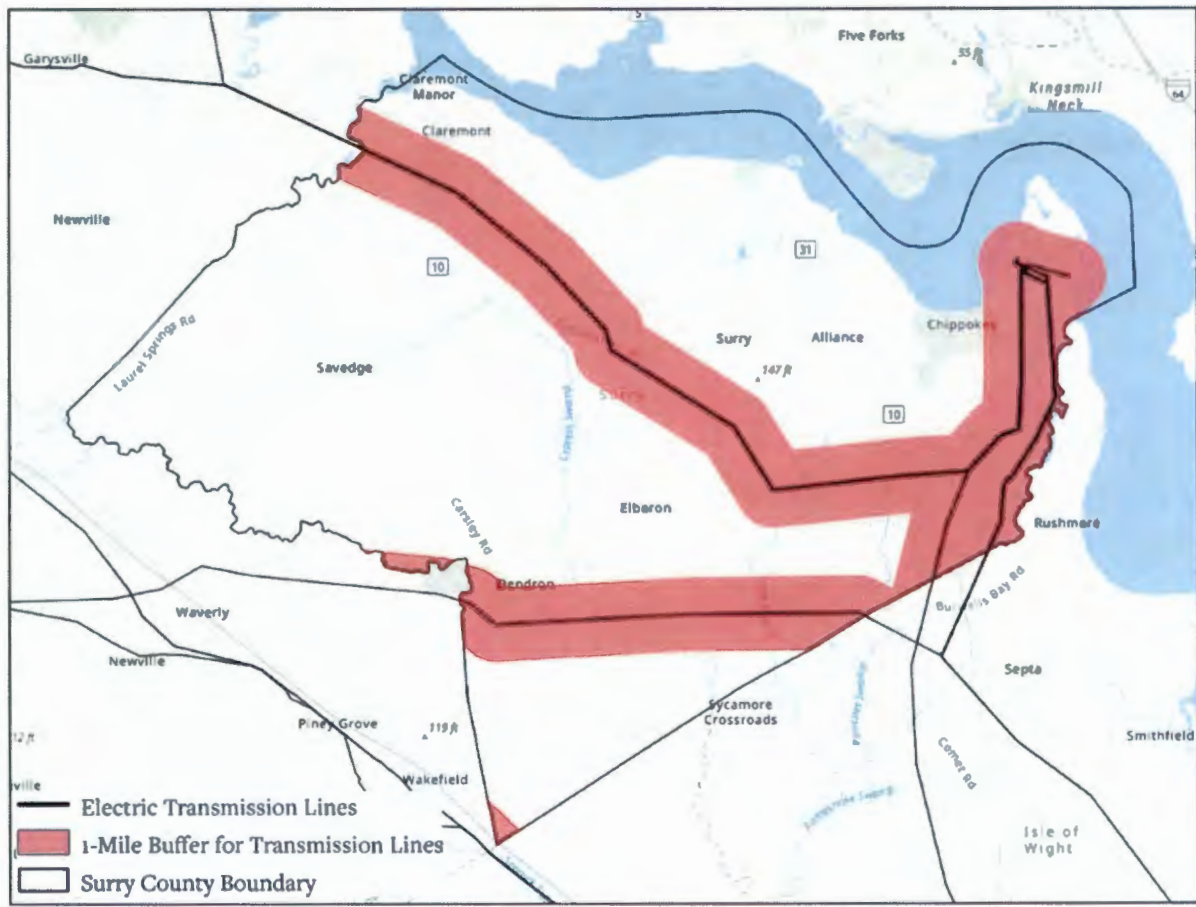
- Surry County makes up 198,051 acres in total (as calculated in GIS). When removing areas that are water or wetlands, the County has 152,780 acres of developable land.
- At the inception of this Comprehensive Plan amendment process, three utility-scale solar projects have been built or approved for construction in Surry County, totaling 8,260 acres, or 5.41% of developable land.
- The Dominion Nuclear Plant takes up 1,003 acres, or 0.66% of developable land.



Proximity to High-Voltage Transmission Lines

Utility-scale energy facilities are able to send electricity to other areas and/or receive electricity from other areas efficiently using high-voltage transmission lines. Building new transmission line infrastructure can cause significant disruption to the land, ecosystems, and people near the construction area. To minimize these disruptions, new utility scale energy facilities should be located as close to existing transmission lines as possible.

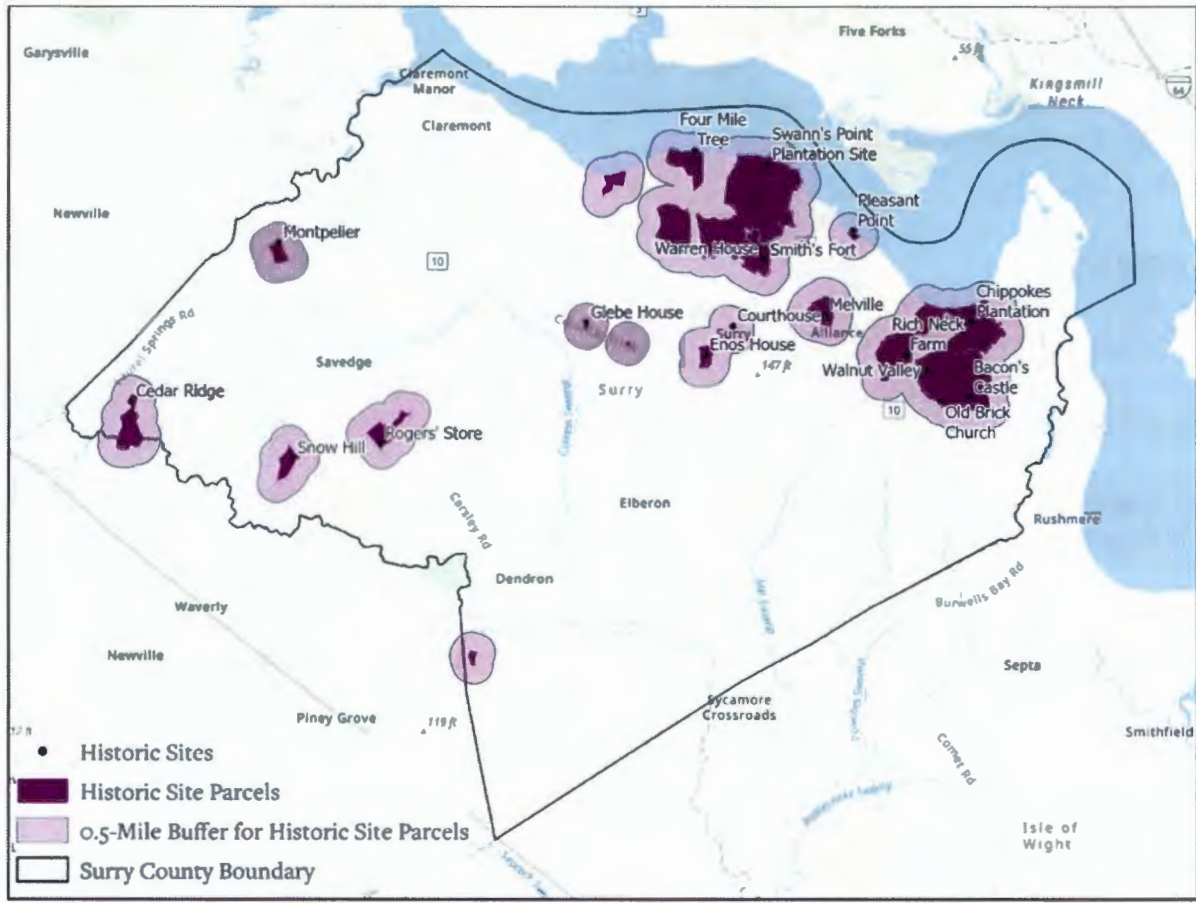
As stated in Strategy 3 of this amendment, new utility-scale energy facilities should be sited such that the centroid of energy-generating or energy storage equipment is within 1 mile of existing high-voltage electrical transmission lines. The map below shows existing transmission lines with 1-mile buffers for visualization.



Historic Properties

Another key concern over energy projects in Surry County is the potential impacts to historic properties, particularly views from, of, and on the way to these sites. To gain perspective on the

impacts existing and proposed energy projects have on these lands, historic properties identified by the National Register of Historic Places, the Virginia Landmarks Register, and the Surry County Local Historic Overlay District are mapped below. For the purpose of visualization, historic properties are shown with buffers of 0.5-miles and 1-mile beyond the property lines.



Precedent Policies

Language and policies for this amendment were informed by precedents set by other localities in the Commonwealth of Virginia. These precedents include acreage limits on the amount of land dedicated

to energy projects in a locality maximum distances from electric transmission lines, project size limitations, and guidelines for the preservation of agricultural land and wildlife corridors. Through the amendment process, these precedents were assessed for applicability in Surry County and modified to be appropriate for the local context, as informed by public engagement and consultations with the Planning Commission.

Definitions

Community-scale energy facility: An energy generation or energy storage facility with a rated capacity greater than 1 MWac (megawatts alternating current) and no greater than 5 MWac. Community-energy facilities do not require connections to high voltage transmission lines. Community-scale energy facilities include “shared solar” facilities, as defined in § 56-594.3 of the Code of Virginia.

Developable land: Land in Surry County where large-scale development may be feasible. Developable land excludes waterways and wetlands within the County boundaries.

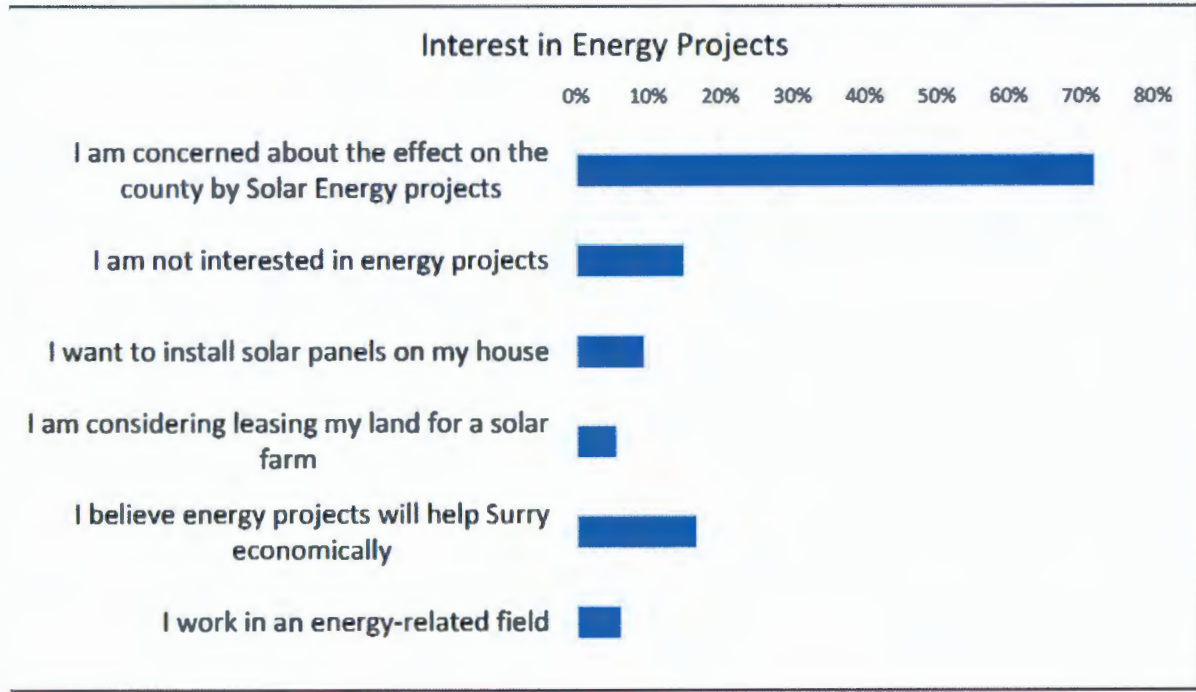
Distributed energy facility: An energy generation or energy storage facility with a rated capacity less than 1 MWac. Distributed energy facilities are used to meet energy demands on-site and include rooftop and ground-mounted photovoltaic arrays on residential, commercial, and institutional properties.

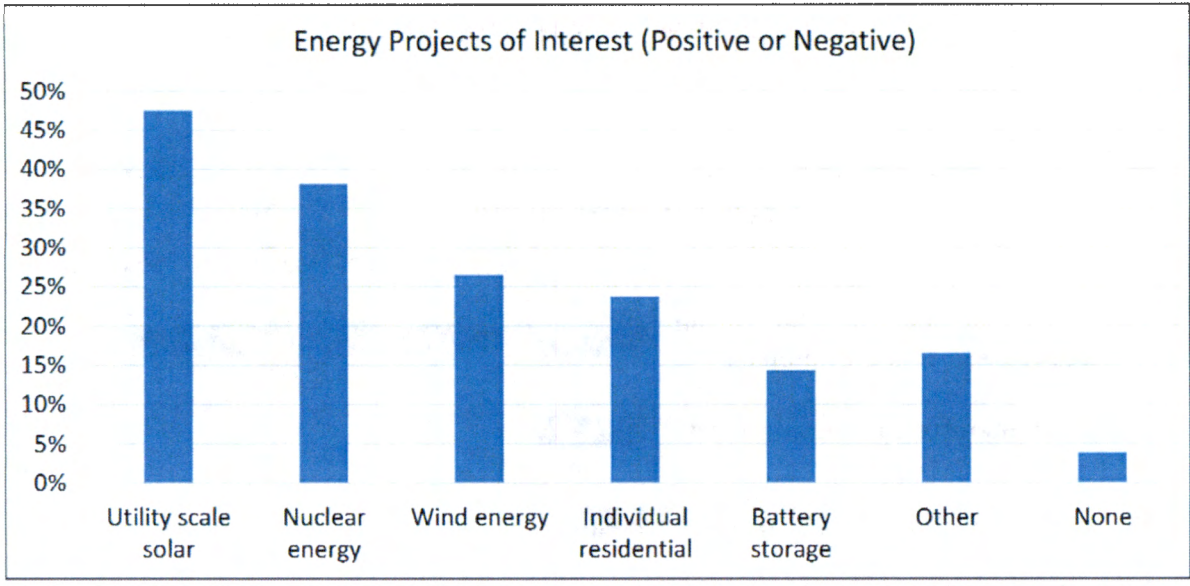
Historic site: A structure identified on the National Register of Historic Places, the Virginia Landmarks Register, or the Surry County Local Historic Overlay District, including the entirety of the parcel(s) on which the structure is located.

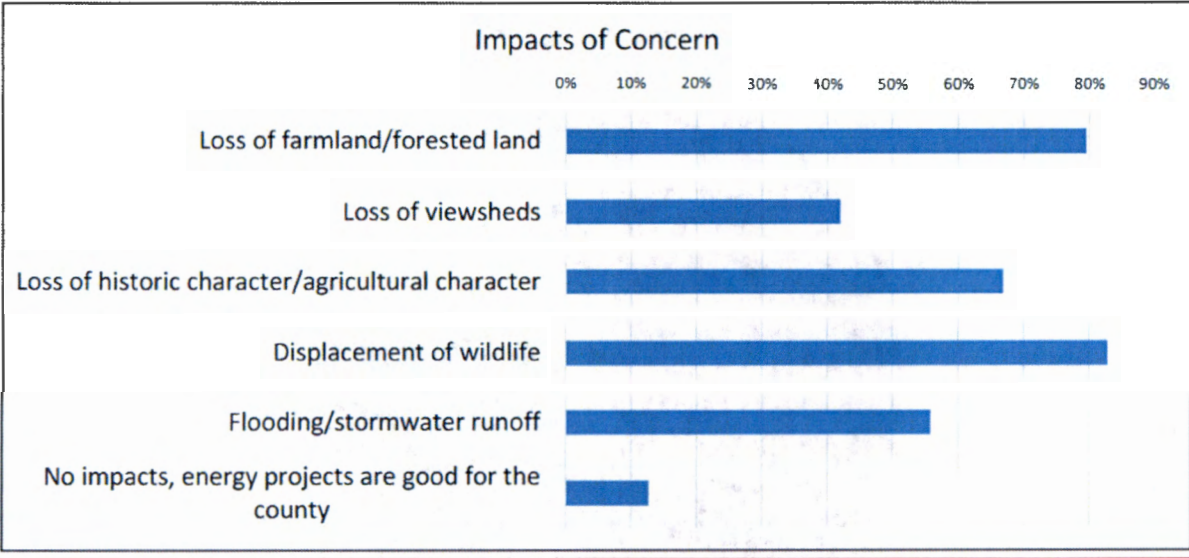
Project site: The entirety of the parcels on which an energy facility will be installed.

Utility-scale energy facility: An energy generation or energy storage facility with a rated capacity greater than 5 MWac.

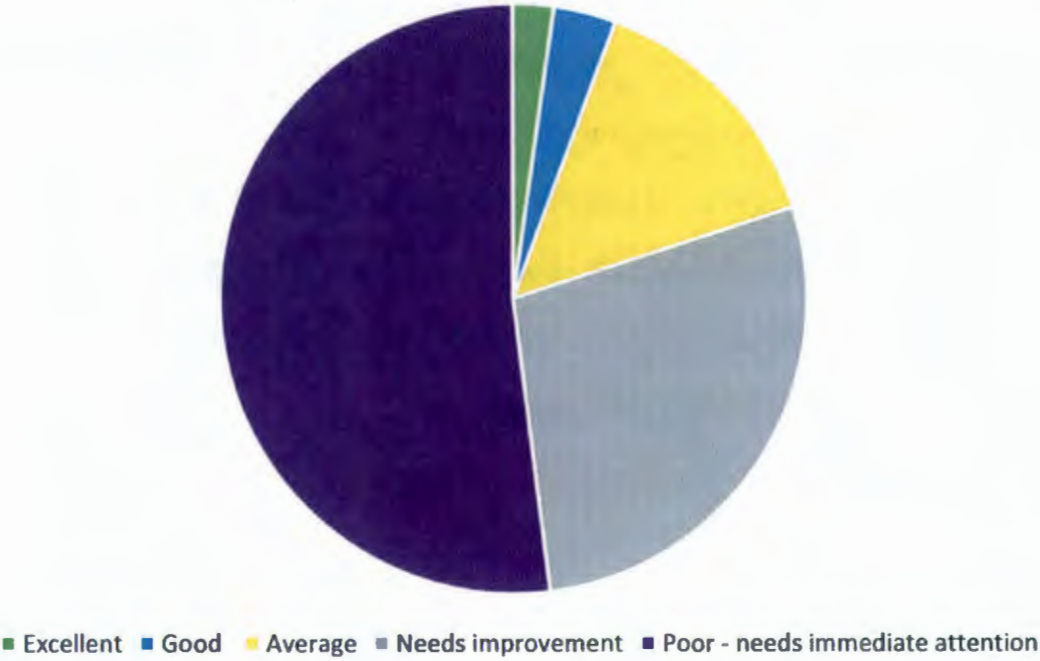
Survey Results

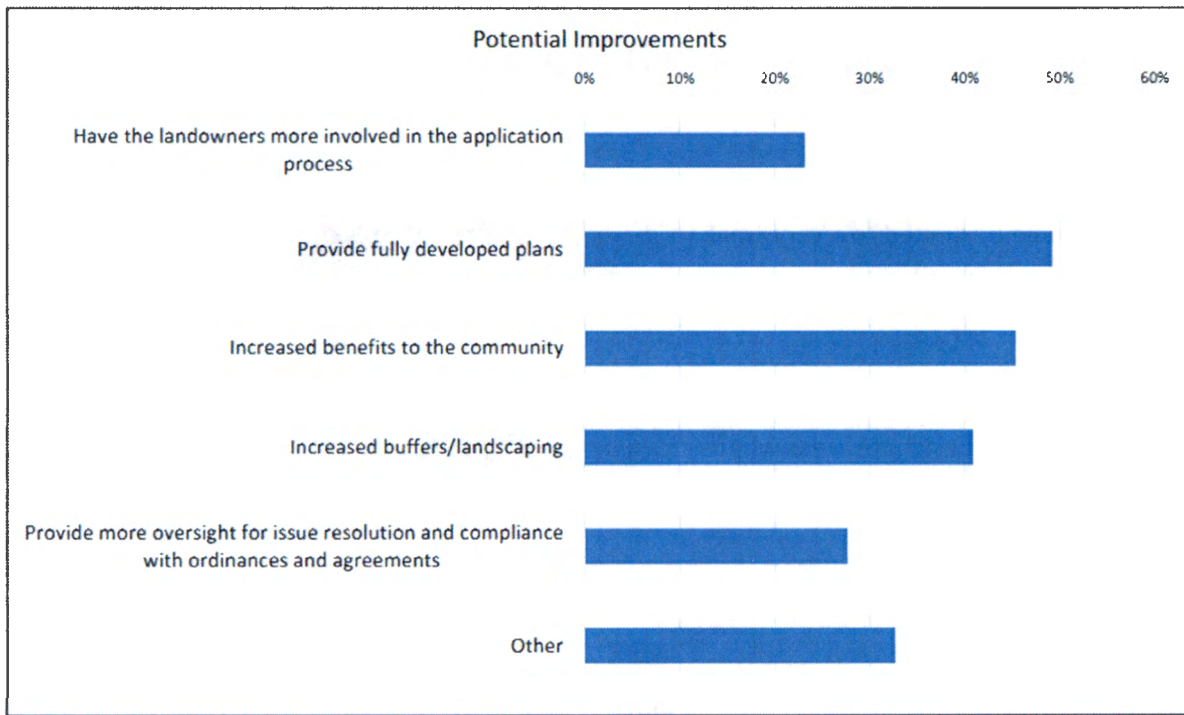






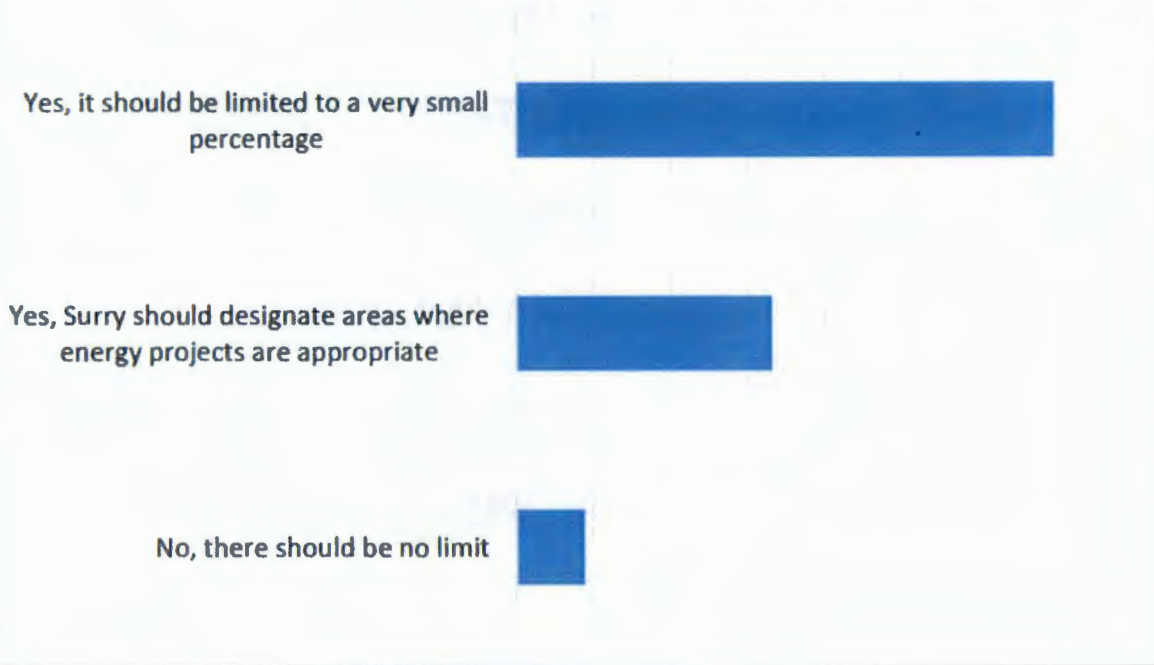
Rating on Management of Energy Projects

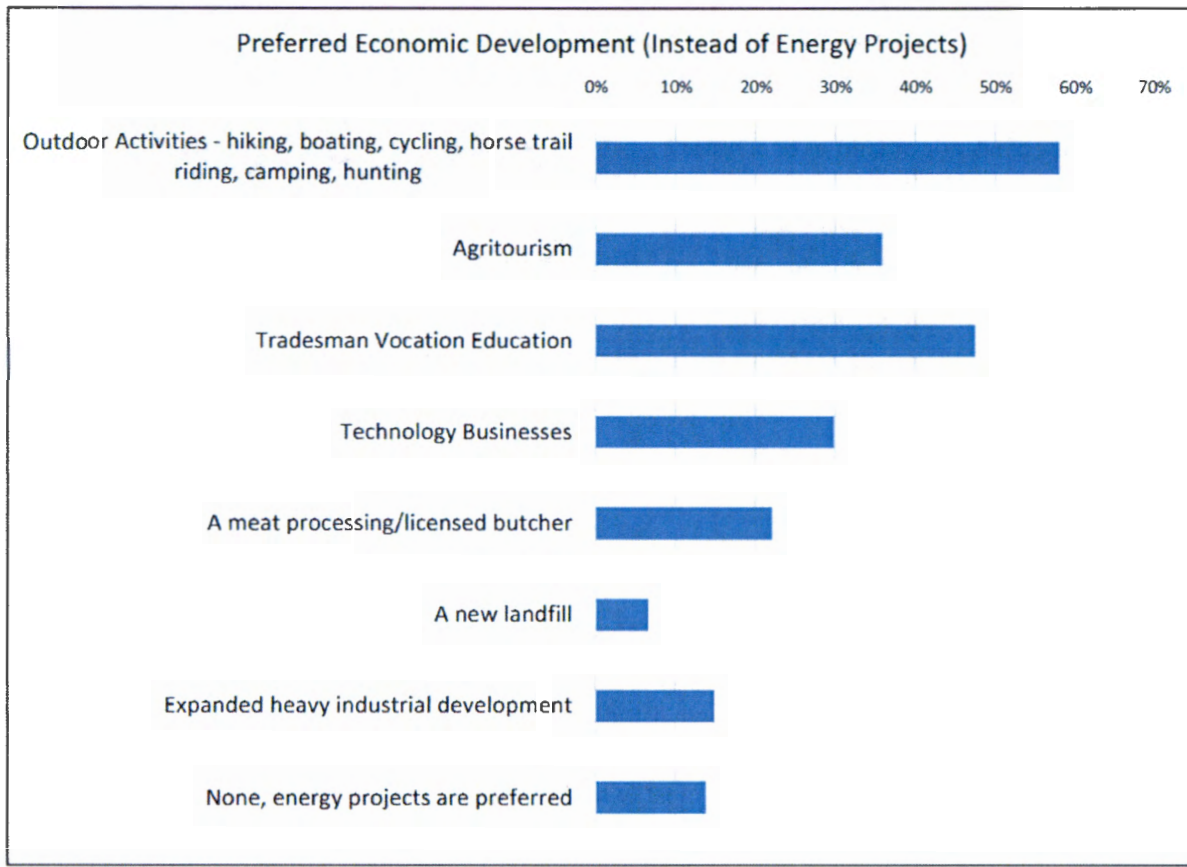


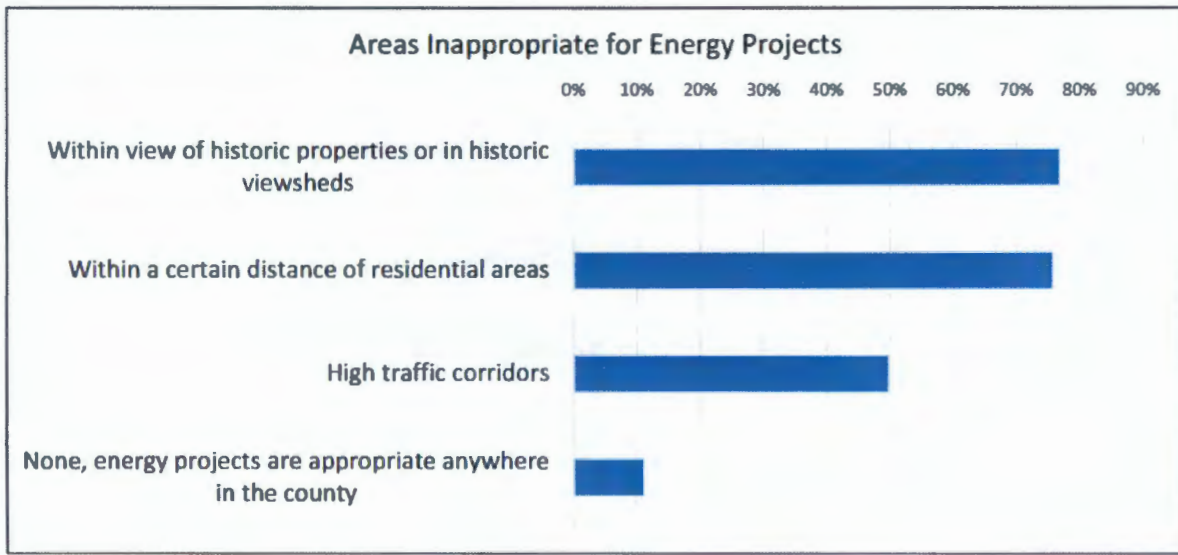


Opinions on Potential Limits on Energy Project Acreage

0% 10% 20% 30% 40% 50% 60% 70% 80%







Highlighted “Other” responses from the survey

Several questions on the survey allowed respondents to provide open ended responses under the “other” selection. Some of these responses are listed below.

2. What type of energy projects interest you most (whether your interest be positive or negative)?

- Energy related projects in residential neighborhoods
- Negative on solar or pig manure plans
- I would rather see businesses brought to the county versus energy projects. We can not even get a grocery store in town after money has been given for it
- Taking over our country Atmosphere and the effect the panels have on the grounds when they’re broken how they’re disposed of and how all the traffic is tearing our roads up

- I am against the Aling RNG methane line and conditioning facility project. It is going to destroy a peaceful community. Along with endangered wildlife and habitat.
- Methane, Biofuels
- Undecided. Wouldn't want one next to me but think landowners should be able to do what they want. Maybe require setbacks?
- We already have nuclear and solar energy projects in Surry County. We do not need to add more of these types of projects.
- The amount of solar fields having negative impact on others moving into County.

3. What impacts are most concerning about energy projects?

- Dangerous truck traffic, destroyed roads
- I am more interested in seeing solar use "already forested" plots of land no new deforesting.
- Increased radiation, removing farmland
- That the past projects have not positively impacted the community.
- Pollutants from the material that makes up the solar panels once they are no longer in use.
- The current runoff from one project has destroyed a place I used to fish for fun. Now the water is brown and cloudy in the stream and swamp.
- Noise, air and water pollution. Destruction of endangered animal habitats
- Negative impact on tourism and population growth

5. What could be done to improve energy projects?

- Consider and have regard for environmental effect, from toxicity of panels to existing means of controlling undergrowth. Force developers to fix roads. Don't consume our once-beautiful county with deforestation that's not beneficial to the citizens.
- Place a limit on allowable projects.

- Limit the number of sites
- Take the solar farms down so we can have our farmland and hunting properties back. Leave it up to the homeowner if they want solar installed on THEIR PROPERTY
- This is for #6 surry county should not be able to limit the percentage of owners land they want to have solar installed on. That's too much over stepping in small government
- Tax credits by local government
- Consider the current way of life of surry residents and how these projects affect our way of life. Vast majority of current residents of surry county including myself think these proposed projects are negatively affecting the land and wildlife
- Install solar farms in transmission line right of way. Leave the farm land alone
- Get the opinion on the potential project from the people that will be affected by it before the planning Commission pass it through.
- Stop stripping away the character of our county by planting solar panels everywhere. Nobody lives here or moved here to stare at this destruction of nature. If one appears by me, I'm about to be at every meeting, ready to chat.

Route 31 Corridor Opportunities Report

Route 31 Corridor Opportunities Report | Surry County, VA

Prepared by: Alan Simpson, CPAP Chair, APA VA

DRAFT September 2025

Executive Summary

Route 31 is a vital north-south corridor in Surry County, Virginia, linking the Town of Surry and the Town of Dendron with the Jamestown-Scotland Ferry at Scotland Wharf. This report outlines opportunities and next steps to enhance the Route 31 corridor's economic vitality, safety, and quality of life.

Key recommendations include:

- Developing a small-area plan for the Gray's Creek Marina waterfront;
- Pursuing multimodal transportation improvements (such as a shared-use path and safety upgrades);
- Encouraging diverse housing and appropriate commercial development at key nodes; and
- Strengthening collaboration between Surry County and its towns.

These strategies aim to leverage the corridor's assets for economic development while respecting its rural character.

Summary of Challenges & Opportunities

A recent workshop with local stakeholders identified several significant challenges and opportunities along Route 31. Participants noted a lack of housing options, limited pedestrian/bicycle infrastructure, some community resistance to new development, and inter-jurisdictional coordination issues. They also pointed out opportunities to improve waterfront access and to address transportation safety and upgrades along the corridor. The corridor sees moderate traffic, indicating a potential customer base for businesses if captured. However, transportation infrastructure was noted as a barrier to growth in its current state. Stakeholders brainstormed solutions such as creating a multi-use trail off the highway to link communities safely, enforcing property maintenance for a more attractive corridor, addressing housing shortages, and leveraging state programs to fund improvements.

Next Steps

To move from planning to action, this report recommends a dual approach of near-term actions (e.g., forming a corridor task force, small-scale improvements, planning studies) and long-term initiatives (e.g., infrastructure projects, policy changes) as summarized below:

Near-Term Actions (1–2 years)	Longer-Term Actions (3–5+ years)
Form a working group of County and Town (Surry and Dendron) officials and community stakeholders to coordinate corridor efforts and champion implementation.	Construct a shared-use path linking the Town of Surry to the Jamestown-Scotland Ferry area, as the bike/ped plan recommends, possibly routing behind

	homes where Route 31 right-of-way is constrained.
Initiate a small-area plan for the Gray's Creek Marina/Scotland Wharf area to guide capital improvements and new waterfront development (e.g., enhancing the marina, adding a park or event space, supporting the Surry Seafood restaurant) in a way that boosts tourism and public water access.	Pursue major transportation upgrades – for example, intersection improvements at Route 31 & 10 (to improve safety and capacity), widened shoulders or bike lanes along Route 31, and long-term exploration of enhanced ferry service or a future James River crossing to reduce infrastructure barriers to growth.
Update County and Town comprehensive plans and zoning ordinances to encourage desired development. This may include designating appropriate areas for mixed-use or commercial nodes (revisiting the current policy to "limit commercial development fronting Rt 31"), adopting corridor design guidelines (a "pattern book") for cohesive character, and identifying an Urban Development Area to unlock transportation funding (if politically feasible).	To support business and housing development, plan and seek funding for extending water and sewer service to strategic sites along the corridor (such as the Route 31/10 intersection and Dendron area). This could be tied to phased growth areas identified in comprehensive plans.
Promote the corridor's assets in the near term (e.g., signage directing visitors from the ferry to local attractions (historic sites like Bacon's Castle, Chippokes State Park, downtown Surry), temporary	Attract and facilitate development projects aligned with the corridor vision – for instance, a business/innovation park near the Route 31/10 junction, new housing developments (including affordable and

<p>pop-up events at underused sites) to raise the corridor's profile. Improve aesthetics through targeted code enforcement or clean-up (addressing property maintenance issues noted by stakeholders) and adding landscaping or "Welcome" signage, which can be accomplished relatively quickly.</p>	<p>senior housing) within or adjacent to the Town of Surry, and tourism-oriented businesses near the ferry. Over the long term, these investments will increase the tax base and job opportunities in Surry County.</p>
--	---

The following sections provide more detail on the corridor context, community input, and each recommendation.

Introduction and Background

Route 31 (Colonial Trail) is the primary north-south artery through Surry County, Virginia, running approximately 15 miles from the Jamestown-Scotland Ferry terminal at Scotland Wharf northward through the Town of Surry and toward the Town of Dendron. It serves as a gateway for visitors arriving by ferry from Jamestown/Williamsburg and a connector for residents and businesses. The corridor's character is predominantly rural, with stretches of farmland and forest punctuated by small-town settings and a few crossroads. Route 31 intersects the east-west Route 10 near Surry, a regional route linking Hopewell and Smithfield. This intersection and the areas around the ferry landing and town centers are key focus areas for potential development.

Administratively, Surry County (population ~6,500) oversees most of the corridor, while the Town of Surry and Town of Dendron govern land within their limits. The County's 2040 Comprehensive Plan (adopted 2020) guides land use along Route 31. According to the plan, much of the corridor is designated as *a residential investment area or residential corridor* on the future land use map. These designations emphasize low to moderate density residential uses and public/open spaces, and they currently discourage extensive

commercial strip development directly along Route 31. For example, the plan's policies for these areas include *"limit commercial development fronting Rt 31"* while encouraging multimodal links to the Town of Surry and recreational amenities. In practice, new businesses are envisioned to cluster in or near existing town centers or designated nodes, rather than in a continuous strip along the highway, to preserve rural character and safety.

Despite its rural nature, Route 31 holds significant economic opportunity for Surry County. The Jamestown ferry brings tourists across the James River, and adjacent to the ferry dock is the County-owned Gray's Creek Marina area, which includes a waterfront restaurant (Surry Seafood Company) and boat launch. This area has untapped potential as a tourist gateway and recreational hub. Recognizing this, the Comprehensive Plan explicitly calls for a *small area plan for the Gray's Creek Marina area* to "guide capital improvements in the area and improve public access to the waterfront". Another asset is the corridor's role in regional connectivity – while there is no fixed bridge crossing in Surry, Route 31 links to Route 10, positioning the county roughly between the growing areas of Hopewell (to the northwest) and Smithfield/Isle of Wight (to the southeast). Any future enhancement of regional transportation (such as improvements to Route 10 or a long-term prospect of a new bridge or expanded ferry capacity) could increase traffic through Surry and make Route 31 more attractive for investment.

Traffic volumes on Route 31 are modest but notable for a rural road. According to recent VDOT counts, the average daily traffic ranges from under 2,500 vehicles on the quieter segments to around 5,000–5,400 vehicles near the Town of Surry. The higher end of these volumes occurs where Route 31 approaches its junction with Route 10 and through the Town of Surry – indicating a fair amount of local and through travel that could support businesses (for instance, commuters using the ferry, or local school and government

traffic centered in town). However, stakeholders report that transportation infrastructure is a barrier in some respects – the road is a two-lane facility with limited shoulders, and there have been safety concerns at specific locations (for example, the Route 31/10 intersection has had a higher incidence of crashes, and speeding through village areas like Dendron is an issue). Safety improvements will be significant for residents and make the corridor more inviting for tourists (e.g., cyclists or drivers unfamiliar with the road).

Another aspect of the background is previous plans for bicycle and pedestrian improvements. The Surry County Comprehensive Bicycle & Pedestrian Plan (2016) recommended specific multimodal projects for this corridor. Notably, it proposed a paved shared-use path parallel to Route 31 connecting the northern edge of Surry (near Surry County High School/Recreation Center) down to the Jamestown-Scotland Ferry terminus. This would effectively give pedestrians and cyclists a safe route to travel between the town and the ferry (currently, no sidewalks or paths exist, and walking/biking on the narrow road is unsafe). The bike/ped plan also suggested adding bike lanes along Route 31 in the Dendron area and on adjacent roads (e.g., Lebanon Road) to improve local connectivity. These proposals align with the county's interest in promoting outdoor recreation and tourism, as a trail could link into the Virginia Capital Trail network via the ferry and capitalize on the area's historic attractions.

Finally, it's important to note the demographic and economic context: Surry County is a small community facing an aging population and needs to attract young families and employers. Expanding housing options and job opportunities is a priority in local goals (the comprehensive plan's economic development goal highlights attracting and retaining residents and businesses). Route 31's corridor development can play a role by providing suitable locations for new housing (for example, small mixed-use developments near the

Town of Surry or Dendron) and leveraging tourism and passing traffic to support local enterprises.

Community Input and Key Issues

As part of the Community Planning Assistance Program (CPAP) initiative, an in-person workshop was held on July 21, 2025, with Surry County and Town of Surry officials, community members, and planning professionals. The workshop (conducted during the APA Virginia Conference) featured presentations on existing conditions and interactive exercises to solicit input on challenges, opportunities, and potential strategies for the Route 31 corridor. The following key issues and ideas emerged from the workshop:

- **Housing Availability and Diversity:** Participants emphasized the need for more housing along the corridor in terms of quantity and type. Currently, housing is mainly limited to single-family homes. The community sees an opportunity to introduce various *housing types* (such as townhomes, apartments, or senior housing) to attract and retain residents. A specific concern is a workforce housing shortage, meaning many employees of local institutions (e.g., the nearby Surry Power Station or county government) have trouble finding affordable homes in the area. Addressing this could help keep workers (and their spending power) in the county.
- **Transportation and Safety Challenges:** Route 31's narrow width, lack of pedestrian/bike infrastructure, and a few hazardous spots are challenges. In particular, bicycle/pedestrian improvements were a common theme – attendees noted that securing easements for a bike/ped trail or wider shoulders is difficult but essential. Additionally, the community is aware of safety issues: speeding and past crashes at certain intersections (like the junction with Route 10) create a perception that "*transportation infrastructure is a barrier to growth*". If people feel unsafe walking, biking, or even driving through the area, it hampers economic development (fewer visitors stopping, less desire for new businesses to locate there). Improving safety is both a goal and a prerequisite for other positive changes.

- **Economic Development & Commercial Opportunities:** There is interest in attracting new businesses to the corridor, such as restaurants, shops, or services serving residents and tourists. However, the *location* of such development is a consideration. The comprehensive plan's current stance is to channel commercial development into appropriate areas (e.g., near town centers or designated commercial nodes) rather than all along the highway. Workshop participants seemed to support focusing on a few key nodes. For instance, given its connectivity, the Route 31 & 10 intersection was mentioned as a logical spot for commercial or light industrial growth. The Gray's Creek/Scotland Wharf area is seen as an opportunity to expand tourism-oriented businesses (capitalizing on ferry traffic and the existing marina/restaurant) – possibly through public-private efforts after creating a clear small-area plan. At the same time, participants cautioned about NIMBYism in the community. Some residents resist development due to fears of traffic, noise, or a change in rural character. This suggests that any economic development initiative will require community engagement and careful planning/design to address local concerns.
- **Coordination and Governance:** Cooperative planning is essential because the corridor traverses County and Town jurisdictions. Workshop feedback noted the importance of *town-county cooperation*, such as aligning the Town of Surry's vision with the County's for areas outside town limits. Additionally, the Town of Dendron, at the northern end of the corridor, should be involved in discussions about how Route 31 development might extend or impact them. There was also a recognition that implementing major projects (like a trail or major development) will require external funding and partnerships (state agencies like VDOT, regional bodies, or private investors). One idea raised was exploring Urban Development Area (UDA) designation under VTrans to strengthen applications for transportation grants, though it was acknowledged that this might face political hesitation. Overall, better

communication and a unified plan between the county and its towns will help advocate for resources and guide developers to the preferred locations.

- **Aesthetics and Branding:** Community members pointed out some appearance issues along the corridor – for instance, properties that could use maintenance or beautification. Simple steps like enforcing existing property maintenance regulations or organizing clean-up efforts were suggested. These steps would improve curb appeal, making the area more attractive to investors and visitors. Branding the corridor (perhaps highlighting its historic and scenic nature) was also discussed. This could include cohesive signage (e.g., "Historic Surry Corridor" wayfinding signs directing to points of interest) or even public art installations in the towns to create a sense of place. While not the highest priority, such creative enhancements complement the bigger infrastructure fixes by building a positive image.

The input above informed the development of targeted recommendations. Community priorities clearly center on boosting economic growth, but in a way that improves infrastructure and preserves community character. The following section translates these ideas into an action plan for Surry County and its partners.

Recommendations and Next Steps

Building on the analysis of current conditions and stakeholder input, this report outlines recommendations for the Route 31 corridor. These recommendations are organized into thematic areas, but are interrelated and should be pursued in parallel where possible. For each recommendation, we identify the primary responsible parties (County vs. Town, or both) and a suggested timeframe (near-term vs. longer-term). An overarching suggestion is

that Surry County and the Towns of Surry and Dendron establish a formal Corridor Task Force or working group to oversee the implementation of these recommendations. This would promote sustained collaboration and momentum.

1. Small Area Planning & Policy Updates

1.1. Gray's Creek/Scotland Wharf Small Area Plan – Launch a detailed planning study for the Gray's Creek Marina and ferry terminal vicinity, as already urged by the comprehensive plan. The goal is to create a blueprint for transforming this waterfront into a vibrant economic driver. The plan should address land use (what mix of development is suitable on nearby parcels), public amenities (e.g., waterfront park, improved fishing pier/boat launch, parking), and infrastructure needs (access roads, utilities). Community input must be part of this process to balance development with preserving the natural beauty. By having a small area plan, the County can guide capital improvements and attract private investment consistent with a vision. *Responsibility: Surry County (lead), with input from the Town of Surry and Economic Development Authority. Timeframe: initiate within 1 year.*

1.2. Update Land Use Policies to Encourage Node Development – Surry County should revisit its Future Land Use map and zoning along Route 31 to designate appropriate commercial/mixed-use nodes. This might involve amending the comprehensive plan to refine the *Residential Corridor* designation or adding a new designation at strategic locations (for example, an "Economic Development Area" at Route 31 & 10 intersection or Dendron). The current policy to *limit commercial development fronting Route 31* is well-intentioned to prevent sprawl, but it can be fine-tuned to say "allow commercial development at targeted nodes with proper access controls" instead of a blanket limitation. Likewise, zoning ordinances can be updated to create an overlay district for the corridor that sets design standards (so that new development has a consistent, attractive character – building on the idea of a pattern book in the comp plan) and perhaps offers incentives for desired uses (e.g., density bonuses for including workforce housing or for

projects that incorporate shared driveways and landscaping). *Responsibility: Surry County Planning Department, Planning Commission, Board of Supervisors; coordination with Town councils. Timeframe: 1–2 years for policy amendments.*

1.3. Housing Initiatives – To tackle housing needs, it's recommended that housing opportunities be diversified through both policy and partnerships. The County and Town of Surry should identify sites along or near Route 31 that could support new housing developments (for instance, a tract on the edge of the Town of Surry that could be a townhouse community, or infill within town). If zoning currently limits higher density, pursue rezoning or use tools like an Affordable Housing Overlay. In parallel, reach out to housing developers (including nonprofits and Habitat for Humanity, etc.) to market Surry as welcoming to workforce and senior housing projects. The County might consider offering modest incentives like tax abatement or assistance with infrastructure hookups for projects that meet local needs. By expanding housing choice (such as apartments, duplexes, cottage clusters), the corridor can gain residents who will support local businesses. This responds directly to stakeholder concerns about various housing types and workforce housing. Responsibility: County Community Development Dept., Surry County Housing Committee (if any), potential regional housing partners. Timeframe: ongoing, with at least one pilot housing project in planning within 2 years.

2. Transportation & Infrastructure Improvements

2.1. Shared-Use Path & Bike Facilities – Pursue the creation of a multi-use trail paralleling Route 31 to connect key destinations. As noted, the 2016 Bike/Ped Plan recommended a path from Surry to the ferry landing. A feasible approach for this path may be to conduct a feasibility study/engineering study: examine right-of-way, alternative alignments (such as routing behind homes or along power line easements to avoid tight spots on the highway), and cost estimates. Given that acquiring easements was cited as a challenge, the County should open dialogues with property owners early and possibly

secure funding to purchase easements if needed. This trail would serve recreation and transportation purposes – allowing tourists to bike safely from the ferry into town and giving residents a place to walk/bike for exercise or to reach neighbors. In addition to the main trail, implement on-road bike lanes or paved shoulders in the shorter term where space permits, especially near the Town of Surry and Dendron, as interim safety measures. *Responsibility: Surry County (lead on planning and funding applications), with support from VDOT and possibly the Virginia Department of Conservation & Recreation (for trail funding). Timeframe: planning/design in 1-3 years; construction in 4-6 years, depending on budget.*

2.2. Roadway Safety and Capacity Upgrades – Work with VDOT to address specific safety hotspots on Route 31. A top priority is the Route 31 & Route 10 intersection. Options could include adding turn lanes, improving signalization or signage, and increasing sight distances. The crash data and community feedback justify making this a candidate for VDOT's Highway Safety Improvement Program (HSIP) or similar funding. Additionally, through the villages (Surry and Dendron), traffic calming measures should be implemented (such as flashing speed feedback signs, stricter enforcement of speed limits, and possibly pedestrian crossings with high-visibility markings where foot traffic is present). These measures will respond to the safety concerns and make the corridor more hospitable. On the capacity side, while traffic volumes are not high enough to warrant major widening, there may be a need for turn lanes or bypass lanes at specific entrances if development increases (for example, a center left-turn lane into a future business park). These should be proactively planned. *Responsibility: VDOT (lead on engineering), with Surry County advocating and possibly co-funding design; Town input for changes in their limits. Timeframe: 1 year to initiate discussions and studies; 2-5 years for implementation, depending on project complexity.*

2.3. Ferry Access & Tourism Traffic Management – The Jamestown-Scotland Ferry is a unique asset, and its users present an economic opportunity if they can be enticed to stop in Surry. One recommendation is to improve the ferry waiting area environment: for instance, installing informative signage or displays about Surry County attractions near the ferry queue, so that people in line learn what they could see/do if they get off on the Surry side. Also, coordinate with VDOT (which operates the ferry) regarding any planned upgrades to ferry service. If ferry capacity or hours could be expanded, it might increase visitor flow. Provide adequate directional signage from the ferry exit into the Town of Surry business area (so visitors don't just drive straight through). Consider a branded "gateway" feature near the ferry terminal, welcoming travelers to Surry County. Lastly, plan for seasonal traffic surges (for example, during Jamestown events or summer weekends) by having overflow parking or traffic control measures to prevent backups from affecting local traffic on Route 31.

2.4. Utilities and Broadband – Concerning road improvements, the county should evaluate water, sewer, and broadband infrastructure along the corridor. Public water/sewer service is currently limited (the Town of Surry has a system, but areas outside rely on wells and septic). Extending water/sewer lines along Route 31 may be needed for significant economic growth. A phased approach could start with the segment from the Town of Surry to the Route 10 intersection – this could support a commercial node there. Likewise, the Gray's Creek area plan should include utility upgrades (perhaps septic upgrades or a small package treatment for the marina area if restaurants/shops expand). Broadband internet is also critical for business attraction; continue efforts to expand high-speed internet along Route 31 so that new developments have connectivity from the outset. These infrastructure investments are long-term and costly, so the County should incorporate them into its Capital Improvement Plan and seek state/federal grants (e.g., USDA rural development grants for utilities, VATI for broadband). *Responsibility: Surry County (utilities department and broadband authority), Town for areas within municipal*

boundaries. Timeframe: infrastructure master plan in 2 years; construction 5+ year horizon, staged.

3. Economic Development & Community Enhancement

3.1. Targeted Economic Development Strategy – Surry County's economic development officials (in coordination with regional bodies) should craft a Route 31 corridor marketing strategy. This would identify the types of businesses and development most suitable for each opportunity node and actively recruit them. For example, for the Route 31/10 node, target light manufacturing, agri-business, or a convenience retail center that serves through-traffic. For the Gray's Creek area, target tourism-oriented businesses (outfitters for kayaking, bed-and-breakfast or campground, expanded marina services) to build on the recreation theme. The County can create marketing packets highlighting available land, any incentives (like inclusion in an Opportunity Zone or enterprise zone if applicable), traffic counts, and the unique advantage of ferry tourist traffic. Engaging property owners is crucial – some might be willing to partner or sell land for development. Additionally, coordinate with neighboring localities (such as James City County/Williamsburg across the river, and Isle of Wight/Smithfield region) to cross-promote tourism; for instance, a tourist driving the Colonial Parkway to Jamestown could be encouraged to "hop on the ferry to discover historic Surry County" as a day trip. This collaborative marketing can increase Surry's visitor spending.

3.2. Beautification and Corridor Image – First impressions matter. Implement a series of quick-win projects to beautify Route 31. This can include organizing volunteer clean-up days to pick up litter on roadsides and around the ferry landing, working with owners of highly visible properties to spruce up facades (possibly through a mini-grant or recognition program for improvements), and installing landscaping at key points (such as the "Welcome to Surry County" sign locations, or around public buildings along the road). The

County could seek a grant or use tourism funds for a cohesive set of wayfinding signs that not only direct to attractions but have an appealing design reflecting Surry's brand (e.g., incorporating a historic icon or nautical motif for the ferry). Overhead utilities might be screened or relocated underground in village centers over time to improve aesthetics. These steps address workshop participants' "property maintenance" and appearance concerns and make the corridor more inviting.

3.3. Community Events and Placemaking – Activate spaces along the corridor with events to draw people and build local pride. For example, the County (or local businesses/organizations) could host a farmers market or roadside festival on a piece of open land along Route 31 (perhaps near the Surry Community Center or a farm accessible off the road). Food truck nights, historic reenactments (given Surry's colonial heritage), or an annual "Route 31 Scenic Ride" cycling event could all bring positive attention. If improved, the Gray's Creek Marina area could host fishing tournaments or sunset concerts. These events would not be permanent changes, but they help test the potential of sites and get residents and visitors to experience the corridor in new ways, possibly sparking investment interest. Placemaking efforts like public art (murals on prominent buildings or sculptures at ferry docks) can also create memorable landmarks along the route.

3.4. Ongoing Community Engagement and Communication – Keep the public informed and involved as plans progress. Regular updates from the Corridor Task Force (if established) or county staff via public meetings, social media, or the local newspaper will maintain transparency and buy-in. This is important to counteract any lingering NIMBYism by showing how projects will benefit the community and how citizen input is being used. In particular, when the small area plan or any major project is being designed, use visualizations to help the community see what the future could look like (for instance, illustrations of a trail buffered by trees, or a concept sketch of a revitalized marina with

shops). This will generate excitement and reduce fear of the unknown. Essentially, the Route 31 corridor improvement initiative should be a shared community project that people can get behind.

Conclusion

The Route 31 corridor in Surry County holds tremendous promise. It is a corridor where history meets opportunity, from the colonial-era ferry crossing to the potential for new growth that respects the county's rural charm. By focusing on strategic areas for development, investing in infrastructure improvements, and actively engaging stakeholders, Surry County and its towns can create a more vibrant corridor that benefits locals and attracts visitors. Implementing the recommendations in this report will require a combination of local leadership and external support, but the roadmap is clear.

With continued collaboration between the county and towns and between public and private sectors, the Route 31 corridor can evolve into a thriving gateway that spurs economic development while enhancing quality of life. As implementation progresses, this corridor can showcase how thoughtful planning and community input translate into on-the-ground successes, from a bustling marina district to safe streets and new businesses in Surry.